

945

B

## Hurstville to Bankstown

servicing Penshurst, Mortdale  
& Riverwood



## How to use this timetable

This timetable provides a snap shot of service information in 24-hour time (e.g. 5am = 05:00, 5pm = 17:00). Information contained in this timetable is subject to change without notice. Please note that timetables do not include minor stops, additional trips for special events, short term changes, holiday timetable changes, real-time information or any disruption alerts.

For the most up-to-date times, use the Trip Planner or Departures on [transportnsw.info](http://transportnsw.info)

## Real-time trip planning

You can plan your trip with real-time information using the Trip Planner or Departures on [transportnsw.info](http://transportnsw.info) or by downloading travel apps on your smartphone or tablet.

The Trip Planner, Departures and travel apps offer various features:

- favourite your regular trips
- see where your service is on the route
- get estimated pick up and arrival times
- receive service updates
- find nearby stations, stops, wharves and routes
- check accessibility information.


Find the latest apps at [transportnsw.info/apps](http://transportnsw.info/apps)

## Bus Stop QR Codes

Bus stop QR codes are being applied across the Sydney bus network, making it easier to find real time departure information.

Scanning the QR code allows you to find out when your bus will arrive in real time and alert you of any disruptions.

## Accessible services

All new buses are wheelchair-accessible with low-level floors and space for wheelchairs, prams or strollers. Look for the  symbol in this timetable. Some older buses may not have all the features you need. There will be more accessible services as older buses are replaced.

We try to make sure accessible buses run as intended. If an accessible bus is not available for a scheduled route, we apologise for the inconvenience.

## Who is providing my bus services?

The bus services shown in this timetable are run by Punchbowl Bus Company.

## Opal cards

Opal cards are reusable smartcards that you tap on and off at Opal readers to pay for travel throughout Sydney, the Blue Mountains, Central Coast, Hunter and Illawarra, along with Intercity Trains in the Southern Highlands and South Coast.

Fares are based on:

- the type of Opal card you use
- the distance you travel from tap on to tap off
- the mode of transport you choose
- any Opal benefits such as discounts and capped fares that apply

Find out about Opal fares and benefits at [transportnsw.info/opal](http://transportnsw.info/opal)

## Which Opal card is right for you?

**Adult** – For 16+ years with no concession travel entitlement

**Child/Youth** – For 4-15 years, and eligible secondary students 16+ years

**Gold Senior/Pensioner** – For eligible seniors, pensioners, asylum seekers and veterans

**Concession** – For eligible tertiary students, Centrelink customers, apprentices and trainees

## How to apply

Adult and Child/Youth Opal cards are available over the counter from Opal retailers across NSW. Find your nearest retailer at [transportnsw.info/opal-retailers](http://transportnsw.info/opal-retailers)

If you are eligible to travel with concession fares you can apply for a Gold Senior/Pensioner or Concession Opal card. Visit [transportnsw.info/opal](http://transportnsw.info/opal) for more information.

## Contactless payments

If you don't have an Opal card, you can tap on and tap off with your contactless enabled American Express, Mastercard or Visa credit/debit card, or a linked device (like a phone or smart watch) to pay your fare on public transport.\*\*

If you use an overseas-issued card, your issuer may charge foreign transaction fees.

You will be charged an Adult Opal fare and receive all the same travel benefits and discounts of an Adult Opal card when you consistently tap on and tap off with the same card or same device.

\*\* Contactless cards and devices cannot be used in place of Opal cards to access Transport Park&Ride car parks, or to pay On Demand Public Transport fares.

**Valid from: 25/10/2020**

**NOTE:** Information is correct as of the above date. For the most up-to-date times, use the Trip Planner on [transportnsw.info](http://transportnsw.info)

## Explanation of definitions and symbols



Wheelchair Accessible.

## Timing points

- A** Westfield Hurstville, Forest Rd
- B** Westfield Hurstville, Cross St
- C** Hurstville Station, Stand B
- D** Penshurst Station, Bridge St
- E** Mortdale Station, Pitt St, Stand B
- F** Bonds Rd & Forest Rd
- G** Riverwood Station, Thurlow St
- H** Cullens Rd
- I** Bankstown South Infants School, Stacey St
- J** Bankstown Station
- K** Bankstown Central

Hurstville to Bankstown

<b>Monday to Friday</b>												
map ref	<b>Route Number</b>	<b>945</b>	<b>945</b>	<b>945</b>	<b>945</b>	<b>945</b>	<b>945</b>	<b>945</b>	<b>945</b>	<b>945</b>	<b>945</b>	<b>945</b>
<b>B</b>	Westfield Hurstville, Cross St	–	–	–	06:03	06:18	06:33	06:48	07:03	07:18	07:33	07:48
<b>C</b>	Hurstville Station, Stand B	–	–	–	06:05	06:20	06:35	06:50	07:05	07:20	07:35	07:50
<b>D</b>	Penshurst Station, Bridge St	–	–	–	06:10	06:26	06:41	06:56	07:11	07:26	07:41	07:56
<b>E</b>	Mortdale Station, Pitt St, Stand B	–	–	–	06:15	06:31	06:46	07:01	07:16	07:31	07:46	08:01
<b>F</b>	Bonds Rd after Forest Rd	–	–	–	06:23	06:40	06:55	07:10	07:25	07:40	07:56	08:11
<b>G</b>	Riverwood Station, Thurlow St	05:29	05:59	06:14	06:27	06:44	06:59	07:14	07:29	07:44	08:00	08:15
<b>H</b>	Cullens Rd at Kylie Pde	05:33	06:03	06:18	06:31	06:48	07:03	07:18	07:33	07:48	08:05	08:20
<b>I</b>	Bankstown South Infants School, Stacey St	05:40	06:10	06:25	06:38	06:56	07:11	07:26	07:41	07:56	08:13	08:28
<b>J</b>	Bankstown Station, Stand F	05:45	06:15	06:30	06:43	07:02	07:17	07:32	07:47	08:02	08:19	08:34
<b>K</b>	Bankstown Central, The Mall	05:48	06:18	06:33	06:46	07:05	07:20	07:35	07:50	08:05	08:22	08:37

<b>Monday to Friday (continued...)</b>												
map ref	<b>Route Number</b>	<b>945</b>	<b>945</b>	<b>945</b>	<b>945</b>	<b>945</b>	<b>945</b>	<b>945</b>	<b>945</b>	<b>945</b>	<b>945</b>	<b>945</b>
<b>B</b>	Westfield Hurstville, Cross St	08:03	08:18	08:33	08:48	09:18	09:48	10:18	10:48	11:18	11:48	12:18
<b>C</b>	Hurstville Station, Stand B	08:05	08:20	08:35	08:50	09:20	09:50	10:20	10:50	11:20	11:50	12:20
<b>D</b>	Penshurst Station, Bridge St	08:11	08:26	08:41	08:56	09:26	09:56	10:26	10:56	11:26	11:56	12:26
<b>E</b>	Mortdale Station, Pitt St, Stand B	08:16	08:31	08:46	09:01	09:31	10:01	10:31	11:01	11:31	12:01	12:31
<b>F</b>	Bonds Rd after Forest Rd	08:26	08:41	08:55	09:10	09:40	10:10	10:40	11:10	11:40	12:10	12:40
<b>G</b>	Riverwood Station, Thurlow St	08:30	08:45	08:59	09:14	09:44	10:14	10:44	11:14	11:44	12:14	12:44
<b>H</b>	Cullens Rd at Kylie Pde	08:35	08:50	09:03	09:18	09:48	10:18	10:48	11:18	11:48	12:18	12:48
<b>I</b>	Bankstown South Infants School, Stacey St	08:43	08:58	09:11	09:26	09:56	10:26	10:56	11:26	11:56	12:26	12:56
<b>J</b>	Bankstown Station, Stand F	08:49	09:04	09:17	09:32	10:02	10:32	11:02	11:32	12:02	12:32	13:02
<b>K</b>	Bankstown Central, The Mall	08:52	09:07	09:20	09:35	10:05	10:35	11:05	11:35	12:05	12:35	13:05

Hurstville to Bankstown

Monday to Friday (continued...)												
map ref	Route Number	945	945	945	945	945	945	945	945	945	945	945
<b>B</b>	Westfield Hurstville, Cross St	12:48	13:18	13:48	14:18	14:48	15:03	15:18	15:33	15:48	16:03	16:18
<b>C</b>	Hurstville Station, Stand B	12:50	13:20	13:50	14:20	14:50	15:05	15:20	15:35	15:50	16:05	16:20
<b>D</b>	Penshurst Station, Bridge St	12:56	13:26	13:56	14:26	14:56	15:11	15:26	15:41	15:56	16:11	16:26
<b>E</b>	Mortdale Station, Pitt St, Stand B	13:01	13:31	14:01	14:31	15:01	15:16	15:31	15:46	16:01	16:16	16:31
<b>F</b>	Bonds Rd after Forest Rd	13:10	13:40	14:10	14:40	15:10	15:26	15:41	15:56	16:11	16:25	16:40
<b>G</b>	Riverwood Station, Thurlow St	13:14	13:44	14:14	14:44	15:14	15:30	15:45	16:00	16:15	16:29	16:44
<b>H</b>	Cullens Rd at Kylie Pde	13:18	13:48	14:18	14:48	15:18	15:35	15:50	16:05	16:20	16:33	16:48
<b>I</b>	Bankstown South Infants School, Stacey St	13:26	13:56	14:26	14:56	15:26	15:43	15:58	16:13	16:28	16:41	16:56
<b>J</b>	Bankstown Station, Stand F	13:32	14:02	14:32	15:02	15:32	15:49	16:04	16:19	16:34	16:47	17:02
<b>K</b>	Bankstown Central, The Mall	13:35	14:05	14:35	15:05	15:35	15:52	16:07	16:22	16:37	16:50	17:05

Monday to Friday (continued...)												
map ref	Route Number	945	945	945	945	945	945	945	945	945	945	945
<b>B</b>	Westfield Hurstville, Cross St	16:33	16:48	17:03	17:18	17:33	17:48	18:03	18:33	19:03	19:33	20:03
<b>C</b>	Hurstville Station, Stand B	16:35	16:50	17:05	17:20	17:35	17:50	18:05	18:35	19:05	19:35	20:05
<b>D</b>	Penshurst Station, Bridge St	16:41	16:56	17:11	17:26	17:41	17:56	18:11	18:41	19:10	19:40	20:10
<b>E</b>	Mortdale Station, Pitt St, Stand B	16:46	17:01	17:16	17:31	17:46	18:01	18:16	18:46	19:15	19:45	20:15
<b>F</b>	Bonds Rd after Forest Rd	16:55	17:10	17:25	17:40	17:55	18:10	18:25	18:55	19:23	19:53	20:23
<b>G</b>	Riverwood Station, Thurlow St	16:59	17:14	17:29	17:44	17:59	18:14	18:29	18:59	19:27	19:57	20:27
<b>H</b>	Cullens Rd at Kylie Pde	17:03	17:18	17:33	17:48	18:03	18:18	18:33	19:03	19:31	20:01	20:31
<b>I</b>	Bankstown South Infants School, Stacey St	17:11	17:26	17:41	17:56	18:11	18:26	18:41	19:10	19:38	20:08	20:38
<b>J</b>	Bankstown Station, Stand F	17:17	17:32	17:47	18:02	18:17	18:32	18:47	19:15	19:43	20:13	20:43
<b>K</b>	Bankstown Central, The Mall	17:20	17:35	17:50	18:05	18:20	18:35	18:50	19:18	19:46	20:16	20:46

Hurstville to Bankstown

<b>Monday to Friday (continued...)</b>							
<small>map ref</small>	<b>Route Number</b>	<b>945</b>	<b>945</b>	<b>945</b>	<b>945</b>	<b>945</b>	<b>945</b>
<b>B</b>	Westfield Hurstville, Cross St	20:33	21:03	21:33	22:03	22:33	23:03
<b>C</b>	Hurstville Station, Stand B	20:35	21:05	21:35	22:05	22:35	23:05
<b>D</b>	Penshurst Station, Bridge St	20:40	21:10	21:40	22:10	22:40	23:10
<b>E</b>	Mortdale Station, Pitt St, Stand B	20:45	21:15	21:45	22:15	22:45	23:15
<b>F</b>	Bonds Rd after Forest Rd	20:53	21:23	21:53	22:23	22:53	23:23
<b>G</b>	Riverwood Station, Thurlow St	20:57	21:27	21:57	22:27	22:57	23:27
<b>H</b>	Cullens Rd at Kylie Pde	21:01	21:31	22:01	–	–	–
<b>I</b>	Bankstown South Infants School, Stacey St	21:08	21:38	22:08	–	–	–
<b>J</b>	Bankstown Station, Stand F	21:13	21:43	22:13	–	–	–
<b>K</b>	Bankstown Central, The Mall	21:16	21:46	22:16	–	–	–

<b>Saturday</b>												
<small>map ref</small>	<b>Route Number</b>	<b>945</b>	<b>945</b>	<b>945</b>	<b>945</b>	<b>945</b>	<b>945</b>	<b>945</b>	<b>945</b>	<b>945</b>	<b>945</b>	<b>945</b>
<b>B</b>	Westfield Hurstville, Cross St	–	07:39	08:09	08:39	09:09	09:39	10:09	10:39	11:09	11:39	12:09
<b>C</b>	Hurstville Station, Stand B	–	07:41	08:11	08:41	09:11	09:41	10:11	10:41	11:11	11:41	12:11
<b>D</b>	Penshurst Station, Bridge St	–	07:47	08:17	08:47	09:17	09:47	10:17	10:47	11:17	11:47	12:17
<b>E</b>	Mortdale Station, Pitt St, Stand B	–	07:52	08:22	08:52	09:22	09:52	10:22	10:52	11:22	11:52	12:22
<b>F</b>	Bonds Rd after Forest Rd	–	08:01	08:31	09:01	09:31	10:01	10:31	11:01	11:31	12:01	12:31
<b>G</b>	Riverwood Station, Thurlow St	07:05	08:05	08:35	09:05	09:35	10:05	10:35	11:05	11:35	12:05	12:35
<b>H</b>	Cullens Rd at Kylie Pde	07:09	08:09	08:39	09:09	09:39	10:09	10:39	11:09	11:39	12:09	12:39
<b>I</b>	Bankstown South Infants School, Stacey St	07:17	08:17	08:47	09:17	09:47	10:17	10:47	11:17	11:47	12:17	12:47
<b>J</b>	Bankstown Station, Stand F	07:23	08:23	08:53	09:23	09:53	10:23	10:53	11:23	11:53	12:23	12:53
<b>K</b>	Bankstown Central, The Mall	07:26	08:26	08:56	09:26	09:56	10:26	10:56	11:26	11:56	12:26	12:56

<b>Saturday (continued...)</b>												
<small>map ref</small>	<b>Route Number</b>	<b>945</b>	<b>945</b>	<b>945</b>	<b>945</b>	<b>945</b>	<b>945</b>	<b>945</b>	<b>945</b>	<b>945</b>	<b>945</b>	<b>945</b>
<b>B</b>	Westfield Hurstville, Cross St	12:39	13:09	13:39	14:09	14:39	15:09	15:39	16:09	16:39	17:09	17:39
<b>C</b>	Hurstville Station, Stand B	12:41	13:11	13:41	14:11	14:41	15:11	15:41	16:11	16:41	17:11	17:41
<b>D</b>	Penshurst Station, Bridge St	12:47	13:17	13:47	14:17	14:47	15:17	15:47	16:17	16:47	17:17	17:47
<b>E</b>	Mortdale Station, Pitt St, Stand B	12:52	13:22	13:52	14:22	14:52	15:22	15:52	16:22	16:52	17:22	17:52
<b>F</b>	Bonds Rd after Forest Rd	13:01	13:31	14:01	14:31	15:01	15:31	16:01	16:31	17:01	17:31	18:01
<b>G</b>	Riverwood Station, Thurlow St	13:05	13:35	14:05	14:35	15:05	15:35	16:05	16:35	17:05	17:35	18:05
<b>H</b>	Cullens Rd at Kylie Pde	13:09	13:39	14:09	14:39	15:09	15:39	16:09	16:39	17:09	17:39	18:09
<b>I</b>	Bankstown South Infants School, Stacey St	13:17	13:47	14:17	14:47	15:17	15:47	16:17	16:47	17:17	17:47	18:17
<b>J</b>	Bankstown Station, Stand F	13:23	13:53	14:23	14:53	15:23	15:53	16:23	16:53	17:23	17:53	18:23
<b>K</b>	Bankstown Central, The Mall	13:26	13:56	14:26	14:56	15:26	15:56	16:26	16:56	17:26	17:56	18:26

<b>Saturday (continued...)</b>									
<small>map ref</small>	<b>Route Number</b>	<b>945</b>	<b>945</b>	<b>945</b>	<b>945</b>	<b>945</b>	<b>945</b>	<b>945</b>	<b>945</b>
<b>B</b>	Westfield Hurstville, Cross St	18:09	18:39	19:09	19:39	20:09	21:09	22:09	23:09
<b>C</b>	Hurstville Station, Stand B	18:11	18:41	19:11	19:41	20:11	21:11	22:11	23:11
<b>D</b>	Penshurst Station, Bridge St	18:17	18:47	19:16	19:46	20:16	21:16	22:16	23:16
<b>E</b>	Mortdale Station, Pitt St, Stand B	18:22	18:52	19:21	19:51	20:21	21:21	22:21	23:21
<b>F</b>	Bonds Rd after Forest Rd	18:31	19:01	19:29	19:59	20:29	21:29	22:29	23:29
<b>G</b>	Riverwood Station, Thurlow St	18:35	19:05	19:33	20:03	20:33	21:33	22:33	23:33
<b>H</b>	Cullens Rd at Kylie Pde	18:39	19:09	19:37	–	20:37	21:37	22:37	–
<b>I</b>	Bankstown South Infants School, Stacey St	18:47	19:16	19:44	–	20:44	21:44	22:44	–
<b>J</b>	Bankstown Station, Stand F	18:53	19:21	19:49	–	20:49	21:49	22:49	–
<b>K</b>	Bankstown Central, The Mall	18:56	19:24	19:52	–	20:52	21:52	22:52	–

Hurstville to Bankstown

Sunday & Public Holidays												
map ref	Route Number	945	945	945	945	945	945	945	945	945	945	945
<b>B</b>	Westfield Hurstville, Cross St	–	08:19	08:49	09:19	09:49	10:19	10:49	11:19	11:49	12:19	12:49
<b>C</b>	Hurstville Station, Stand B	–	08:21	08:51	09:21	09:51	10:21	10:51	11:21	11:51	12:21	12:51
<b>D</b>	Penshurst Station, Bridge St	–	08:27	08:57	09:27	09:57	10:27	10:57	11:27	11:57	12:27	12:57
<b>E</b>	Mortdale Station, Pitt St, Stand B	–	08:32	09:02	09:32	10:02	10:32	11:02	11:32	12:02	12:32	13:02
<b>F</b>	Bonds Rd after Forest Rd	–	08:41	09:11	09:41	10:11	10:41	11:11	11:41	12:11	12:41	13:11
<b>G</b>	Riverwood Station, Thurlow St	07:47	08:45	09:15	09:45	10:15	10:45	11:15	11:45	12:15	12:45	13:15
<b>H</b>	Cullens Rd at Kylie Pde	07:51	08:49	09:19	09:49	10:19	10:49	11:19	11:49	12:19	12:49	13:19
<b>I</b>	Bankstown South Infants School, Stacey St	07:58	08:57	09:27	09:57	10:27	10:57	11:27	11:57	12:27	12:57	13:27
<b>J</b>	Bankstown Station, Stand F	08:03	09:03	09:33	10:03	10:33	11:03	11:33	12:03	12:33	13:03	13:33
<b>K</b>	Bankstown Central, The Mall	08:06	09:06	09:36	10:06	10:36	11:06	11:36	12:06	12:36	13:06	13:36

Sunday & Public Holidays (continued...)												
map ref	Route Number	945	945	945	945	945	945	945	945	945	945	945
<b>B</b>	Westfield Hurstville, Cross St	13:19	13:49	14:19	14:49	15:19	15:49	16:19	16:49	17:19	17:49	18:19
<b>C</b>	Hurstville Station, Stand B	13:21	13:51	14:21	14:51	15:21	15:51	16:21	16:51	17:21	17:51	18:21
<b>D</b>	Penshurst Station, Bridge St	13:27	13:57	14:27	14:57	15:27	15:57	16:27	16:57	17:27	17:57	18:27
<b>E</b>	Mortdale Station, Pitt St, Stand B	13:32	14:02	14:32	15:02	15:32	16:02	16:32	17:02	17:32	18:02	18:32
<b>F</b>	Bonds Rd after Forest Rd	13:41	14:11	14:41	15:11	15:41	16:11	16:41	17:11	17:41	18:11	18:41
<b>G</b>	Riverwood Station, Thurlow St	13:45	14:15	14:45	15:15	15:45	16:15	16:45	17:15	17:45	18:15	18:45
<b>H</b>	Cullens Rd at Kylie Pde	13:49	14:19	14:49	15:19	15:49	16:19	16:49	17:19	17:49	18:19	–
<b>I</b>	Bankstown South Infants School, Stacey St	13:57	14:27	14:57	15:27	15:57	16:27	16:57	17:27	17:57	18:27	–
<b>J</b>	Bankstown Station, Stand F	14:03	14:33	15:03	15:33	16:03	16:33	17:03	17:33	18:03	18:33	–
<b>K</b>	Bankstown Central, The Mall	14:06	14:36	15:06	15:36	16:06	16:36	17:06	17:36	18:06	18:36	–



Hurstville to Bankstown

<b>Sunday &amp; Public Holidays (continued...)</b>					
<small>map ref</small>	<b>Route Number</b>	<b>945</b>	<b>945</b>	<b>945</b>	<b>945</b>
<b>B</b>	<b>Westfield Hurstville, Cross St</b>	18:49	19:49	20:49	21:49
<b>C</b>	<b>Hurstville Station, Stand B</b>	18:51	19:51	20:51	21:51
<b>D</b>	<b>Penshurst Station, Bridge St</b>	18:56	19:56	20:56	21:56
<b>E</b>	<b>Mortdale Station, Pitt St, Stand B</b>	19:01	20:01	21:01	22:01
<b>F</b>	<b>Bonds Rd after Forest Rd</b>	19:09	20:09	21:09	22:09
<b>G</b>	<b>Riverwood Station, Thurlow St</b>	19:13	20:13	21:13	22:13
<b>H</b>	<b>Cullens Rd at Kylie Pde</b>	19:17	20:17	21:17	–
<b>I</b>	<b>Bankstown South Infants School, Stacey St</b>	19:24	20:24	21:24	–
<b>J</b>	<b>Bankstown Station, Stand F</b>	19:29	20:29	21:29	–
<b>K</b>	<b>Bankstown Central, The Mall</b>	19:32	20:32	21:32	–

<b>Monday to Friday</b>												
<small>map ref</small>	<b>Route Number</b>	<b>945</b>	<b>945</b>	<b>945</b>	<b>945</b>	<b>945</b>	<b>945</b>	<b>945</b>	<b>945</b>	<b>945</b>	<b>945</b>	<b>945</b>
<b>K</b>	<b>Bankstown Central, Stand 1</b>	–	–	–	06:11	06:26	06:41	06:56	07:11	07:26	07:41	07:56
<b>J</b>	<b>Bankstown Station, Stand B</b>	–	–	–	06:14	06:29	06:44	06:59	07:14	07:29	07:44	07:59
<b>I</b>	<b>Stacey St opp Bankstown South Infants School</b>	–	–	–	06:19	06:35	06:50	07:05	07:20	07:35	07:50	08:05
<b>H</b>	<b>Cullens Rd at Kensington Ave</b>	–	–	–	06:26	06:43	06:58	07:13	07:28	07:43	07:58	08:13
<b>G</b>	<b>Riverwood Station, Thurlow St</b>	05:49	06:04	06:19	06:30	06:47	07:02	07:17	07:32	07:48	08:03	08:18
<b>F</b>	<b>Bonds Rd before Forest Rd</b>	05:53	06:08	06:23	06:34	06:51	07:06	07:21	07:36	07:52	08:07	08:22
<b>E</b>	<b>Mortdale Station, Pitt St, Stand B</b>	06:01	06:16	06:31	06:42	06:59	07:14	07:29	07:44	08:01	08:16	08:31
<b>D</b>	<b>Penshurst Station, Bridge St</b>	06:06	06:21	06:36	06:47	07:05	07:20	07:35	07:50	08:07	08:22	08:37
<b>A</b>	<b>Westfield Hurstville, Forest Rd</b>	06:13	06:28	06:43	06:54	07:13	07:28	07:43	07:58	08:15	08:30	08:45

Bankstown to Hurstville

Bankstown to Hurstville

Monday to Friday (continued...)												
map ref	Route Number	945	945	945	945	945	945	945	945	945	945	945
<b>K</b>	Bankstown Central, Stand 1	08:11	08:28	08:48	09:18	09:48	10:18	10:48	11:18	11:48	12:18	12:48
<b>J</b>	Bankstown Station, Stand B	08:14	08:31	08:51	09:21	09:51	10:21	10:51	11:21	11:51	12:21	12:51
<b>I</b>	Stacey St opp Bankstown South Infants School	08:20	08:37	08:57	09:27	09:57	10:27	10:57	11:27	11:57	12:27	12:57
<b>H</b>	Cullens Rd at Kensington Ave	08:28	08:45	09:05	09:35	10:05	10:35	11:05	11:35	12:05	12:35	13:05
<b>G</b>	Riverwood Station, Thurlow St	08:33	08:49	09:09	09:39	10:09	10:39	11:09	11:39	12:09	12:39	13:09
<b>F</b>	Bonds Rd before Forest Rd	08:37	08:53	09:13	09:43	10:13	10:43	11:13	11:43	12:13	12:43	13:13
<b>E</b>	Mortdale Station, Pitt St, Stand B	08:46	09:01	09:21	09:51	10:21	10:51	11:21	11:51	12:21	12:51	13:21
<b>D</b>	Penshurst Station, Bridge St	08:52	09:07	09:27	09:57	10:27	10:57	11:27	11:57	12:27	12:57	13:27
<b>A</b>	Westfield Hurstville, Forest Rd	09:00	09:15	09:35	10:05	10:35	11:05	11:35	12:05	12:35	13:05	13:35

Monday to Friday (continued...)												
map ref	Route Number	945	945	945	945	945	945	945	945	945	945	945
<b>K</b>	Bankstown Central, Stand 1	13:18	13:48	14:18	14:48	15:11	15:26	15:41	15:56	16:11	16:26	16:41
<b>J</b>	Bankstown Station, Stand B	13:21	13:51	14:21	14:51	15:14	15:29	15:44	15:59	16:14	16:29	16:44
<b>I</b>	Stacey St opp Bankstown South Infants School	13:27	13:57	14:27	14:57	15:20	15:35	15:50	16:05	16:20	16:35	16:50
<b>H</b>	Cullens Rd at Kensington Ave	13:35	14:05	14:35	15:05	15:28	15:43	15:58	16:13	16:28	16:43	16:58
<b>G</b>	Riverwood Station, Thurlow St	13:39	14:09	14:39	15:09	15:33	15:48	16:03	16:18	16:32	16:47	17:02
<b>F</b>	Bonds Rd before Forest Rd	13:43	14:13	14:43	15:13	15:37	15:52	16:07	16:22	16:36	16:51	17:06
<b>E</b>	Mortdale Station, Pitt St, Stand B	13:51	14:21	14:51	15:21	15:46	16:01	16:16	16:31	16:44	16:59	17:14
<b>D</b>	Penshurst Station, Bridge St	13:57	14:27	14:57	15:27	15:52	16:07	16:22	16:37	16:50	17:05	17:20
<b>A</b>	Westfield Hurstville, Forest Rd	14:05	14:35	15:05	15:35	16:00	16:15	16:30	16:45	16:58	17:13	17:28

Bankstown to Hurstville

Bankstown to Hurstville

Monday to Friday (continued...)												
map ref	Route Number	945	945	945	945	945	945	945	945	945	945	945
<b>K</b>	Bankstown Central, Stand 1	16:56	17:11	17:26	17:41	17:56	18:11	18:35	19:05	19:35	20:05	20:35
<b>J</b>	Bankstown Station, Stand B	16:59	17:14	17:29	17:44	17:59	18:14	18:38	19:08	19:38	20:08	20:38
<b>I</b>	Stacey St opp Bankstown South Infants School	17:05	17:20	17:35	17:50	18:05	18:20	18:44	19:13	19:43	20:13	20:43
<b>H</b>	Cullens Rd at Kensington Ave	17:13	17:28	17:43	17:58	18:13	18:28	18:52	19:20	19:50	20:20	20:50
<b>G</b>	Riverwood Station, Thurlow St	17:17	17:32	17:47	18:02	18:17	18:32	18:56	19:24	19:54	20:24	20:54
<b>F</b>	Bonds Rd before Forest Rd	17:21	17:36	17:51	18:06	18:21	18:36	19:00	19:28	19:58	20:28	20:58
<b>E</b>	Mortdale Station, Pitt St, Stand B	17:29	17:44	17:59	18:14	18:29	18:44	19:08	19:36	20:06	20:36	21:06
<b>D</b>	Penshurst Station, Bridge St	17:35	17:50	18:05	18:20	18:35	18:50	19:13	19:41	20:11	20:41	21:11
<b>A</b>	Westfield Hurstville, Forest Rd	17:43	17:58	18:13	18:28	18:43	18:58	19:20	19:48	20:18	20:48	21:18

Monday to Friday (continued...)					
map ref	Route Number	945	945	945	945
<b>K</b>	Bankstown Central, Stand 1	21:05	21:35	22:05	22:35
<b>J</b>	Bankstown Station, Stand B	21:08	21:38	22:08	22:38
<b>I</b>	Stacey St opp Bankstown South Infants School	21:13	21:43	22:13	22:43
<b>H</b>	Cullens Rd at Kensington Ave	21:20	21:50	22:20	22:50
<b>G</b>	Riverwood Station, Thurlow St	21:24	21:54	22:24	22:54
<b>F</b>	Bonds Rd before Forest Rd	21:28	21:58	22:28	–
<b>E</b>	Mortdale Station, Pitt St, Stand B	21:36	22:06	22:36	–
<b>D</b>	Penshurst Station, Bridge St	21:41	22:11	22:41	–
<b>A</b>	Westfield Hurstville, Forest Rd	21:48	22:18	22:48	–

Bankstown to Hurstville

Bankstown to Hurstville

<b>Saturday</b>												
map ref	Route Number	945	945	945	945	945	945	945	945	945	945	945
<b>K</b>	Bankstown Central, Stand 1	–	07:39	08:09	08:39	09:09	09:39	10:09	10:39	11:09	11:39	12:09
<b>J</b>	Bankstown Station, Stand B	–	07:42	08:12	08:42	09:12	09:42	10:12	10:42	11:12	11:42	12:12
<b>I</b>	Stacey St opp Bankstown South Infants School	–	07:48	08:18	08:48	09:18	09:48	10:18	10:48	11:18	11:48	12:18
<b>H</b>	Cullens Rd at Kensington Ave	–	07:56	08:26	08:56	09:26	09:56	10:26	10:56	11:26	11:56	12:26
<b>G</b>	Riverwood Station, Thurlow St	07:00	08:00	08:30	09:00	09:30	10:00	10:30	11:00	11:30	12:00	12:30
<b>F</b>	Bonds Rd before Forest Rd	07:04	08:04	08:34	09:04	09:34	10:04	10:34	11:04	11:34	12:04	12:34
<b>E</b>	Mortdale Station, Pitt St, Stand B	07:12	08:12	08:42	09:12	09:42	10:12	10:42	11:12	11:42	12:12	12:42
<b>D</b>	Penshurst Station, Bridge St	07:18	08:18	08:49	09:19	09:49	10:19	10:49	11:19	11:49	12:19	12:49
<b>A</b>	Westfield Hurstville, Forest Rd	07:26	08:26	08:56	09:26	09:56	10:26	10:56	11:26	11:56	12:26	12:56

<b>Saturday (continued...)</b>												
map ref	Route Number	945	945	945	945	945	945	945	945	945	945	945
<b>K</b>	Bankstown Central, Stand 1	12:39	13:09	13:39	14:09	14:39	15:09	15:39	16:09	16:39	17:09	17:39
<b>J</b>	Bankstown Station, Stand B	12:42	13:12	13:42	14:12	14:42	15:12	15:42	16:12	16:42	17:12	17:42
<b>I</b>	Stacey St opp Bankstown South Infants School	12:48	13:18	13:48	14:18	14:48	15:18	15:48	16:18	16:48	17:18	17:48
<b>H</b>	Cullens Rd at Kensington Ave	12:56	13:26	13:56	14:26	14:56	15:26	15:56	16:26	16:56	17:26	17:56
<b>G</b>	Riverwood Station, Thurlow St	13:00	13:30	14:00	14:30	15:00	15:30	16:00	16:30	17:00	17:30	18:00
<b>F</b>	Bonds Rd before Forest Rd	13:04	13:34	14:04	14:34	15:04	15:34	16:04	16:34	17:04	17:34	18:04
<b>E</b>	Mortdale Station, Pitt St, Stand B	13:12	13:42	14:12	14:42	15:12	15:42	16:12	16:42	17:12	17:42	18:12
<b>D</b>	Penshurst Station, Bridge St	13:19	13:49	14:19	14:49	15:19	15:49	16:19	16:49	17:19	17:49	18:19
<b>A</b>	Westfield Hurstville, Forest Rd	13:26	13:56	14:26	14:56	15:26	15:56	16:26	16:56	17:26	17:56	18:26

Bankstown to Hurstville

Bankstown to Hurstville

<b>Saturday (continued...)</b>									
<small>map ref</small>	<b>Route Number</b>	<b>945</b>	<b>945</b>	<b>945</b>	<b>945</b>	<b>945</b>	<b>945</b>	<b>945</b>	<b>945</b>
<b>K</b>	<b>Bankstown Central, Stand 1</b>	18:09	18:39	19:09	19:39	20:09	21:09	22:09	23:09
<b>J</b>	<b>Bankstown Station, Stand B</b>	18:12	18:42	19:12	19:42	20:12	21:12	22:12	23:12
<b>I</b>	<b>Stacey St opp Bankstown South Infants School</b>	18:18	18:48	19:17	19:47	20:17	21:17	22:17	23:17
<b>H</b>	<b>Cullens Rd at Kensington Ave</b>	18:26	18:56	19:24	19:54	20:24	21:24	22:24	23:24
<b>G</b>	<b>Riverwood Station, Thurlow St</b>	18:30	19:00	19:28	19:58	20:28	21:28	22:28	23:28
<b>F</b>	<b>Bonds Rd before Forest Rd</b>	18:34	19:04	19:32	–	20:32	21:32	22:32	–
<b>E</b>	<b>Mortdale Station, Pitt St, Stand B</b>	18:42	19:12	19:40	–	20:40	21:40	22:40	–
<b>D</b>	<b>Penshurst Station, Bridge St</b>	18:49	19:17	19:45	–	20:45	21:45	22:45	–
<b>A</b>	<b>Westfield Hurstville, Forest Rd</b>	18:56	19:24	19:52	–	20:52	21:52	22:52	–

<b>Sunday &amp; Public Holidays</b>												
<small>map ref</small>	<b>Route Number</b>	<b>945</b>	<b>945</b>	<b>945</b>	<b>945</b>	<b>945</b>	<b>945</b>	<b>945</b>	<b>945</b>	<b>945</b>	<b>945</b>	<b>945</b>
<b>K</b>	<b>Bankstown Central, Stand 1</b>	–	08:19	08:49	09:19	09:49	10:19	10:49	11:19	11:49	12:19	12:49
<b>J</b>	<b>Bankstown Station, Stand B</b>	–	08:22	08:52	09:22	09:52	10:22	10:52	11:22	11:52	12:22	12:52
<b>I</b>	<b>Stacey St opp Bankstown South Infants School</b>	–	08:28	08:58	09:28	09:58	10:28	10:58	11:28	11:58	12:28	12:58
<b>H</b>	<b>Cullens Rd at Kensington Ave</b>	–	08:36	09:06	09:36	10:06	10:36	11:06	11:36	12:06	12:36	13:06
<b>G</b>	<b>Riverwood Station, Thurlow St</b>	07:40	08:40	09:10	09:40	10:10	10:40	11:10	11:40	12:10	12:40	13:10
<b>F</b>	<b>Bonds Rd before Forest Rd</b>	07:44	08:44	09:14	09:44	10:14	10:44	11:14	11:44	12:14	12:44	13:14
<b>E</b>	<b>Mortdale Station, Pitt St, Stand B</b>	07:52	08:52	09:22	09:52	10:22	10:52	11:22	11:52	12:22	12:52	13:22
<b>D</b>	<b>Penshurst Station, Bridge St</b>	07:58	08:58	09:28	09:58	10:28	10:58	11:28	11:58	12:28	12:58	13:28
<b>A</b>	<b>Westfield Hurstville, Forest Rd</b>	08:06	09:06	09:36	10:06	10:36	11:06	11:36	12:06	12:36	13:06	13:36

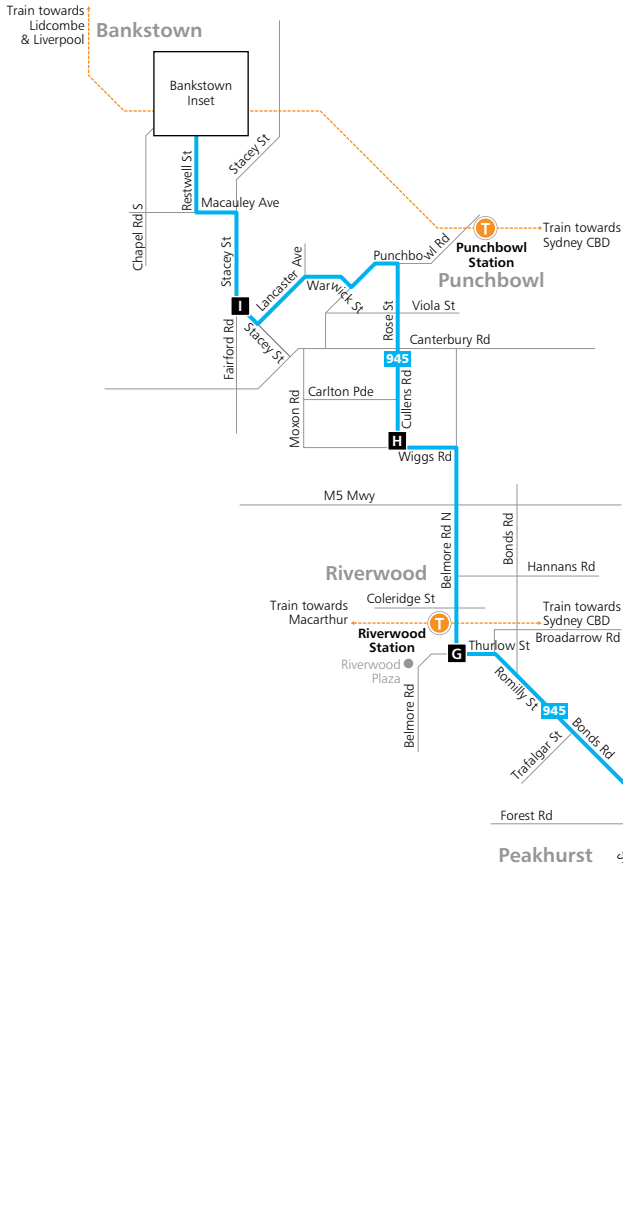
Bankstown to Hurstville

<b>Sunday &amp; Public Holidays (continued...)</b>												
<small>map ref</small>	<b>Route Number</b>	<b>945</b>	<b>945</b>	<b>945</b>	<b>945</b>	<b>945</b>	<b>945</b>	<b>945</b>	<b>945</b>	<b>945</b>	<b>945</b>	<b>945</b>
<b>K</b>	<b>Bankstown Central, Stand 1</b>	13:19	13:49	14:19	14:49	15:19	15:49	16:19	16:49	17:19	17:49	18:19
<b>J</b>	<b>Bankstown Station, Stand B</b>	13:22	13:52	14:22	14:52	15:22	15:52	16:22	16:52	17:22	17:52	18:22
<b>I</b>	<b>Stacey St opp Bankstown South Infants School</b>	13:28	13:58	14:28	14:58	15:28	15:58	16:28	16:58	17:28	17:58	18:28
<b>H</b>	<b>Cullens Rd at Kensington Ave</b>	13:36	14:06	14:36	15:06	15:36	16:06	16:36	17:06	17:36	18:06	18:36
<b>G</b>	<b>Riverwood Station, Thurlow St</b>	13:40	14:10	14:40	15:10	15:40	16:10	16:40	17:10	17:40	18:10	18:40
<b>F</b>	<b>Bonds Rd before Forest Rd</b>	13:44	14:14	14:44	15:14	15:44	16:14	16:44	17:14	17:44	18:14	–
<b>E</b>	<b>Mortdale Station, Pitt St, Stand B</b>	13:52	14:22	14:52	15:22	15:52	16:22	16:52	17:22	17:52	18:22	–
<b>D</b>	<b>Penshurst Station, Bridge St</b>	13:58	14:28	14:58	15:28	15:58	16:28	16:58	17:28	17:58	18:28	–
<b>A</b>	<b>Westfield Hurstville, Forest Rd</b>	14:06	14:36	15:06	15:36	16:06	16:36	17:06	17:36	18:06	18:36	–

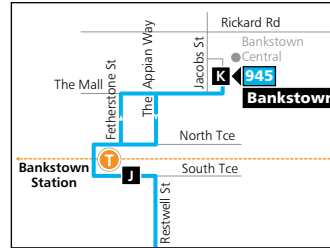
<b>Sunday &amp; Public Holidays (continued...)</b>					
<small>map ref</small>	<b>Route Number</b>	<b>945</b>	<b>945</b>	<b>945</b>	<b>945</b>
<b>K</b>	<b>Bankstown Central, Stand 1</b>	18:49	19:49	20:49	21:49
<b>J</b>	<b>Bankstown Station, Stand B</b>	18:52	19:52	20:52	21:52
<b>I</b>	<b>Stacey St opp Bankstown South Infants School</b>	18:57	19:57	20:57	21:57
<b>H</b>	<b>Cullens Rd at Kensington Ave</b>	19:04	20:04	21:04	22:04
<b>G</b>	<b>Riverwood Station, Thurlow St</b>	19:08	20:08	21:08	22:08
<b>F</b>	<b>Bonds Rd before Forest Rd</b>	19:12	20:12	21:12	–
<b>E</b>	<b>Mortdale Station, Pitt St, Stand B</b>	19:20	20:20	21:20	–
<b>D</b>	<b>Penshurst Station, Bridge St</b>	19:25	20:25	21:25	–
<b>A</b>	<b>Westfield Hurstville, Forest Rd</b>	19:32	20:32	21:32	–

Bankstown to Hurstville

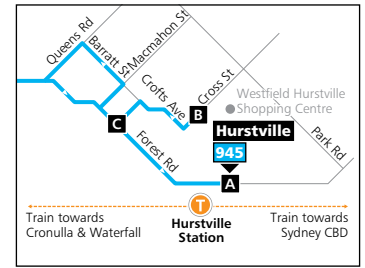
# Route 945



## Bankstown Inset



## Hurstville Inset



### Legend

- Bus route
- A Timing point
- 945 Bus route number
- T Train line/station

