

940

B

## Hurstville to Bankstown

servicing Penshurst, Narwee, Riverwood  
& Punchbowl



## How to use this timetable

This timetable provides a snap shot of service information in 24-hour time (e.g. 5am = 05:00, 5pm = 17:00). Information contained in this timetable is subject to change without notice. Please note that timetables do not include minor stops, additional trips for special events, short term changes, holiday timetable changes, real-time information or any disruption alerts.

For the most up-to-date times, use the Trip Planner or Departures on [transportnsw.info](http://transportnsw.info)

## Real-time trip planning

You can plan your trip with real-time information using the Trip Planner or Departures on [transportnsw.info](http://transportnsw.info) or by downloading travel apps on your smartphone or tablet.

The Trip Planner, Departures and travel apps offer various features:

- favourite your regular trips
- see where your service is on the route
- get estimated pick up and arrival times
- receive service updates
- find nearby stations, stops, wharves and routes
- check accessibility information.

Find the latest apps at [transportnsw.info/apps](http://transportnsw.info/apps)

## Accessible services

All new buses are wheelchair-accessible with low-level floors and space for wheelchairs, prams or strollers. Look for the  symbol in this timetable. Some older buses may not have all the features you need. There will be more accessible services as older buses are replaced.

We try to make sure accessible buses run as intended. If an accessible bus is not available for a scheduled route, we apologise for the inconvenience.

## Who is providing my bus services?

The bus services shown in this timetable are run by Punchbowl Bus Company.

## Fares

To travel on public transport in Sydney and surrounding regions, an Opal card is the cheapest and easiest ticket option.

An Opal card is a smartcard you keep and reuse. You put credit onto the card then tap on and tap off to pay your fares throughout Sydney, the Blue Mountains, Central Coast, Hunter and Illawarra, along with Intercity Trains in the Southern Highlands and South Coast.

Fares are based on:

- the type of Opal card you use
- the distance you travel from tap on to tap off
- the mode of transport you choose
- any Opal benefits such as discounts and capped fares that apply.

Find out about Opal fares and benefits at [transportnsw.info/opal](http://transportnsw.info/opal)

## Which Opal card is right for you?

**Adult** – For customers 16 years and over who are not entitled to any concessions.

**Child/Youth** – For children aged 4-15 and eligible secondary students.

**Gold Senior/Pensioner** – For eligible NSW and interstate seniors, pensioners, war widows/ers and asylum seekers.

**Concession** – For eligible tertiary students, job seekers, apprentices and trainees.

## How to apply

You can get an Adult and Child/Youth Opal cards over the counter at thousands of Opal retailers that display the Opal sign . To find your nearest retailer or order online, visit [transportnsw.info/opal](http://transportnsw.info/opal)

If you are eligible to travel with concession fares you can apply for a Gold Senior/Pensioner or Concession Opal card. Visit [transportnsw.info/opal](http://transportnsw.info/opal) or call **13 67 25 (13 OPAL)** for more information.

**Valid from: 12/03/2018**

**NOTE:** Information is correct as of the above date. For the most up-to-date times, use the Trip Planner on [transportnsw.info](http://transportnsw.info)

## Explanation of definitions and symbols



Wheelchair Accessible.

## Timing points

- A** Westfield Hurstville, Park Rd
- B** Westfield Hurstville, Cross St
- C** Hurstville Station, Stand B
- D** Penshurst Station, Bridge St
- E** Penshurst St & Stoney Creek Rd
- F** Narwee Station, Broadarrow Rd
- G** Riverwood Station, Thurlow St
- H** Cullens Rd & Kylie Pde
- I** Punchbowl Station, Punchbowl Rd
- J** Acacia Ave & Wattle St
- K** Bankstown Central
- L** Bankstown Station


Hurstville to Bankstown











<b>Monday to Friday</b>												
map ref	Route Number	940	940	940	940	940	940	940	940	940	940	940
<b>B</b>	Westfield Hurstville, Cross St	–	06:05	06:35	07:05	07:35	08:05	08:35	09:05	09:35	10:05	10:35
<b>C</b>	Hurstville Station, Stand B	–	06:07	06:37	07:07	07:37	08:07	08:37	09:07	09:37	10:07	10:37
<b>D</b>	Penshurst Station, Bridge St	–	06:13	06:43	07:13	07:43	08:13	08:43	09:13	09:43	10:13	10:43
<b>E</b>	Penshurst St before Stoney Creek Rd	–	06:17	06:47	07:17	07:47	08:17	08:47	09:17	09:47	10:17	10:47
<b>F</b>	Broadarrow Rd opp Narwee Station	–	06:21	06:51	07:21	07:51	08:21	08:51	09:21	09:51	10:21	10:51
<b>G</b>	Thurlow St opp Riverwood Station	05:57	06:27	06:57	07:27	07:57	08:27	08:57	09:27	09:57	10:27	10:57
<b>H</b>	Cullens Rd at Kylie Pde	06:01	06:31	07:01	07:31	08:01	08:31	09:01	09:31	10:01	10:31	11:01
<b>I</b>	Punchbowl Station, Punchbowl Rd	06:11	06:41	07:11	07:41	08:11	08:41	09:11	09:41	10:11	10:41	11:11
<b>J</b>	Acacia Ave before Wattle St	06:15	06:45	07:15	07:45	08:15	08:45	09:15	09:45	10:15	10:45	11:15
<b>K</b>	Jacobs St before The Mall	06:22	06:52	07:22	07:52	08:22	08:52	09:22	09:52	10:22	10:52	11:22
<b>L</b>	Bankstown Station, Stand C	06:25	06:55	07:25	07:55	08:25	08:55	09:25	09:55	10:25	10:55	11:25

<b>Monday to Friday (continued...)</b>												
map ref	Route Number	940	940	940	940	940	940	940	940	940	940	940
<b>B</b>	Westfield Hurstville, Cross St	11:05	11:35	12:05	12:35	13:05	13:35	14:05	14:35	15:05	15:35	16:05
<b>C</b>	Hurstville Station, Stand B	11:07	11:37	12:07	12:37	13:07	13:37	14:07	14:37	15:07	15:37	16:07
<b>D</b>	Penshurst Station, Bridge St	11:13	11:43	12:13	12:43	13:13	13:43	14:13	14:43	15:13	15:43	16:13
<b>E</b>	Penshurst St before Stoney Creek Rd	11:17	11:47	12:17	12:47	13:17	13:47	14:17	14:47	15:17	15:47	16:17
<b>F</b>	Broadarrow Rd opp Narwee Station	11:21	11:51	12:21	12:51	13:21	13:51	14:21	14:51	15:21	15:51	16:21
<b>G</b>	Thurlow St opp Riverwood Station	11:27	11:57	12:27	12:57	13:27	13:57	14:27	14:57	15:27	15:57	16:27
<b>H</b>	Cullens Rd at Kylie Pde	11:31	12:01	12:31	13:01	13:31	14:01	14:31	15:01	15:31	16:01	16:31
<b>I</b>	Punchbowl Station, Punchbowl Rd	11:41	12:11	12:41	13:11	13:41	14:11	14:41	15:11	15:41	16:11	16:41
<b>J</b>	Acacia Ave before Wattle St	11:45	12:15	12:45	13:15	13:45	14:15	14:45	15:15	15:45	16:15	16:45
<b>K</b>	Jacobs St before The Mall	11:52	12:22	12:52	13:22	13:52	14:22	14:52	15:22	15:52	16:22	16:52
<b>L</b>	Bankstown Station, Stand C	11:55	12:25	12:55	13:25	13:55	14:25	14:55	15:25	15:55	16:25	16:55

<b>Monday to Friday (continued...)</b>					
<small>map ref</small>	<b>Route Number</b>	<b>940</b>	<b>940</b>	<b>940</b>	<b>940</b>
<b>B</b>	Westfield Hurstville, Cross St	16:35	17:05	17:35	18:05
<b>C</b>	Hurstville Station, Stand B	16:37	17:07	17:37	18:07
<b>D</b>	Penshurst Station, Bridge St	16:43	17:13	17:43	18:13
<b>E</b>	Penshurst St before Stoney Creek Rd	16:47	17:17	17:47	18:17
<b>F</b>	Broadarrow Rd opp <b>Narwee Station</b>	16:51	17:21	17:51	18:21
<b>G</b>	Thurlow St opp <b>Riverwood Station</b>	16:57	17:27	17:57	18:27
<b>H</b>	Cullens Rd at Kylie Pde	17:01	17:31	–	–
<b>I</b>	<b>Punchbowl Station</b> , Punchbowl Rd	17:11	17:41	–	–
<b>J</b>	Acacia Ave before Wattle St	17:15	17:45	–	–
<b>K</b>	Jacobs St before The Mall	17:22	17:52	–	–
<b>L</b>	<b>Bankstown Station</b> , Stand C	17:25	17:55	–	–

<b>Saturday</b>												
<small>map ref</small>	<b>Route Number</b>	<b>940</b>	<b>940</b>	<b>940</b>	<b>940</b>	<b>940</b>	<b>940</b>	<b>940</b>	<b>940</b>	<b>940</b>	<b>940</b>	<b>940</b>
<b>B</b>	Westfield Hurstville, Cross St	–	07:54	08:54	09:54	10:54	11:54	12:54	13:54	14:54	15:54	16:54
<b>C</b>	Hurstville Station, Stand B	–	07:56	08:56	09:56	10:56	11:56	12:56	13:56	14:56	15:56	16:56
<b>D</b>	Penshurst Station, Bridge St	–	08:02	09:02	10:02	11:02	12:02	13:02	14:02	15:02	16:02	17:02
<b>E</b>	Penshurst St before Stoney Creek Rd	–	08:06	09:06	10:06	11:06	12:06	13:06	14:06	15:06	16:06	17:06
<b>F</b>	Broadarrow Rd opp <b>Narwee Station</b>	–	08:10	09:10	10:10	11:10	12:10	13:10	14:10	15:10	16:10	17:10
<b>G</b>	Thurlow St opp <b>Riverwood Station</b>	07:16	08:16	09:16	10:16	11:16	12:16	13:16	14:16	15:16	16:16	17:16
<b>H</b>	Cullens Rd at Kylie Pde	07:20	08:20	09:20	10:20	11:20	12:20	13:20	14:20	15:20	16:20	17:20
<b>I</b>	<b>Punchbowl Station</b> , Punchbowl Rd	07:30	08:30	09:30	10:30	11:30	12:30	13:30	14:30	15:30	16:30	17:30
<b>J</b>	Acacia Ave before Wattle St	07:34	08:34	09:34	10:34	11:34	12:34	13:34	14:34	15:34	16:34	17:34
<b>K</b>	Jacobs St before The Mall	07:41	08:41	09:41	10:41	11:41	12:41	13:41	14:41	15:41	16:41	17:41
<b>L</b>	<b>Bankstown Station</b> , Stand C	07:44	08:44	09:44	10:44	11:44	12:44	13:44	14:44	15:44	16:44	17:44

<b>Saturday (continued...)</b>		
<small>map ref</small>	<b>Route Number</b>	<b>940</b>
<b>B</b>	Westfield Hurstville, Cross St	17:54
<b>C</b>	Hurstville Station, Stand B	17:56
<b>D</b>	Penshurst Station, Bridge St	18:02
<b>E</b>	Penshurst St before Stoney Creek Rd	18:06
<b>F</b>	Broadarrow Rd opp <b>Narwee Station</b>	18:10
<b>G</b>	Thurlow St opp <b>Riverwood Station</b>	18:16
<b>H</b>	Cullens Rd at Kylie Pde	–
<b>I</b>	<b>Punchbowl Station</b> , Punchbowl Rd	–
<b>J</b>	Acacia Ave before Wattle St	–
<b>K</b>	Jacobs St before The Mall	–
<b>L</b>	<b>Bankstown Station</b> , Stand C	–

<b>Sunday &amp; Public Holidays</b>											
<small>map ref</small>	<b>Route Number</b>	<b>940</b>	<b>940</b>	<b>940</b>	<b>940</b>	<b>940</b>	<b>940</b>	<b>940</b>	<b>940</b>	<b>940</b>	<b>940</b>
<b>B</b>	Westfield Hurstville, Cross St	–	08:49	09:49	10:49	11:49	12:49	13:49	14:49	15:49	16:49
<b>C</b>	Hurstville Station, Stand B	–	08:51	09:51	10:51	11:51	12:51	13:51	14:51	15:51	16:51
<b>D</b>	Penshurst Station, Bridge St	–	08:57	09:57	10:57	11:57	12:57	13:57	14:57	15:57	16:57
<b>E</b>	Penshurst St before Stoney Creek Rd	–	09:01	10:01	11:01	12:01	13:01	14:01	15:01	16:01	17:01
<b>F</b>	Broadarrow Rd opp <b>Narwee Station</b>	–	09:05	10:05	11:05	12:05	13:05	14:05	15:05	16:05	17:05
<b>G</b>	Thurlow St opp <b>Riverwood Station</b>	08:11	09:11	10:11	11:11	12:11	13:11	14:11	15:11	16:11	17:11
<b>H</b>	Cullens Rd at Kylie Pde	08:15	09:15	10:15	11:15	12:15	13:15	14:15	15:15	16:15	–
<b>I</b>	<b>Punchbowl Station</b> , Punchbowl Rd	08:25	09:25	10:25	11:25	12:25	13:25	14:25	15:25	16:25	–
<b>J</b>	Acacia Ave before Wattle St	08:29	09:29	10:29	11:29	12:29	13:29	14:29	15:29	16:29	–
<b>K</b>	Jacobs St before The Mall	08:36	09:36	10:36	11:36	12:36	13:36	14:36	15:36	16:36	–
<b>L</b>	<b>Bankstown Station</b> , Stand C	08:39	09:39	10:39	11:39	12:39	13:39	14:39	15:39	16:39	–

Bankstown to Hurstville

<b>Monday to Friday</b>												
map ref	Route Number	940	940	940	940	940	940	940	940	940	940	940
<b>L</b>	Bankstown Station, Stand D	–	06:03	06:33	07:03	07:33	08:03	08:33	09:03	09:33	10:03	10:33
<b>K</b>	Bankstown Central, Stand 1	–	06:06	06:36	07:06	07:36	08:06	08:36	09:06	09:36	10:06	10:36
<b>J</b>	Acacia Ave after Wattle St	–	06:13	06:43	07:13	07:43	08:13	08:43	09:13	09:43	10:13	10:43
<b>I</b>	Punchbowl Station, Punchbowl Rd	–	06:17	06:47	07:17	07:47	08:17	08:47	09:17	09:47	10:17	10:47
<b>H</b>	Kylie Pde at Cullens Rd	–	06:27	06:57	07:27	07:57	08:27	08:57	09:27	09:57	10:27	10:57
<b>G</b>	Riverwood Station, Thurlow St	06:01	06:31	07:01	07:31	08:01	08:31	09:01	09:31	10:01	10:31	11:01
<b>F</b>	Narwee Station, Broadarrow Rd	06:07	06:37	07:07	07:37	08:07	08:37	09:07	09:37	10:07	10:37	11:07
<b>E</b>	Penshurst St after Stoney Creek Rd	06:11	06:41	07:11	07:41	08:11	08:41	09:11	09:41	10:11	10:41	11:11
<b>D</b>	Bridge St opp Penshurst Station	06:15	06:45	07:15	07:45	08:15	08:45	09:15	09:45	10:15	10:45	11:15
<b>A</b>	Westfield Hurstville, Park Rd	06:23	06:53	07:23	07:53	08:23	08:53	09:23	09:53	10:23	10:53	11:23

<b>Monday to Friday (continued...)</b>												
map ref	Route Number	940	940	940	940	940	940	940	940	940	940	940
<b>L</b>	Bankstown Station, Stand D	11:03	11:33	12:03	12:33	13:03	13:33	14:03	14:33	15:03	15:33	16:03
<b>K</b>	Bankstown Central, Stand 1	11:06	11:36	12:06	12:36	13:06	13:36	14:06	14:36	15:06	15:36	16:06
<b>J</b>	Acacia Ave after Wattle St	11:13	11:43	12:13	12:43	13:13	13:43	14:13	14:43	15:13	15:43	16:13
<b>I</b>	Punchbowl Station, Punchbowl Rd	11:17	11:47	12:17	12:47	13:17	13:47	14:17	14:47	15:17	15:47	16:17
<b>H</b>	Kylie Pde at Cullens Rd	11:27	11:57	12:27	12:57	13:27	13:57	14:27	14:57	15:27	15:57	16:27
<b>G</b>	Riverwood Station, Thurlow St	11:31	12:01	12:31	13:01	13:31	14:01	14:31	15:01	15:31	16:01	16:31
<b>F</b>	Narwee Station, Broadarrow Rd	11:37	12:07	12:37	13:07	13:37	14:07	14:37	15:07	15:37	16:07	16:37
<b>E</b>	Penshurst St after Stoney Creek Rd	11:41	12:11	12:41	13:11	13:41	14:11	14:41	15:11	15:41	16:11	16:41
<b>D</b>	Bridge St opp Penshurst Station	11:45	12:15	12:45	13:15	13:45	14:15	14:45	15:15	15:45	16:15	16:45
<b>A</b>	Westfield Hurstville, Park Rd	11:53	12:23	12:53	13:23	13:53	14:23	14:53	15:23	15:53	16:23	16:53

Bankstown to Hurstville


Bankstown to Hurstville











<b>Monday to Friday (continued...)</b>					
<small>map ref</small>	<b>Route Number</b>	<b>940</b>	<b>940</b>	<b>940</b>	<b>940</b>
<b>L</b>	<b>Bankstown Station, Stand D</b>	16:33	17:03	17:33	18:03
<b>K</b>	<b>Bankstown Central, Stand 1</b>	16:36	17:06	17:36	18:06
<b>J</b>	<b>Acacia Ave after Wattle St</b>	16:43	17:13	17:43	18:13
<b>I</b>	<b>Punchbowl Station, Punchbowl Rd</b>	16:47	17:17	17:47	18:17
<b>H</b>	<b>Kylie Pde at Cullens Rd</b>	16:57	17:27	17:57	18:27
<b>G</b>	<b>Riverwood Station, Thurlow St</b>	17:01	17:31	18:01	18:31
<b>F</b>	<b>Narwee Station, Broadarrow Rd</b>	17:07	17:37	–	–
<b>E</b>	<b>Penshurst St after Stoney Creek Rd</b>	17:11	17:41	–	–
<b>D</b>	<b>Bridge St opp Penshurst Station</b>	17:15	17:45	–	–
<b>A</b>	<b>Westfield Hurstville, Park Rd</b>	17:23	17:53	–	–

<b>Saturday</b>												
<small>map ref</small>	<b>Route Number</b>	<b>940</b>	<b>940</b>	<b>940</b>	<b>940</b>	<b>940</b>	<b>940</b>	<b>940</b>	<b>940</b>	<b>940</b>	<b>940</b>	<b>940</b>
<b>L</b>	<b>Bankstown Station, Stand D</b>	–	07:54	08:54	09:54	10:54	11:54	12:54	13:54	14:54	15:54	16:54
<b>K</b>	<b>Bankstown Central, Stand 1</b>	–	07:57	08:57	09:57	10:57	11:57	12:57	13:57	14:57	15:57	16:57
<b>J</b>	<b>Acacia Ave after Wattle St</b>	–	08:04	09:04	10:04	11:04	12:04	13:04	14:04	15:04	16:04	17:04
<b>I</b>	<b>Punchbowl Station, Punchbowl Rd</b>	–	08:08	09:08	10:08	11:08	12:08	13:08	14:08	15:08	16:08	17:08
<b>H</b>	<b>Kylie Pde at Cullens Rd</b>	–	08:18	09:18	10:18	11:18	12:18	13:18	14:18	15:18	16:18	17:18
<b>G</b>	<b>Riverwood Station, Thurlow St</b>	07:22	08:22	09:22	10:22	11:22	12:22	13:22	14:22	15:22	16:22	17:22
<b>F</b>	<b>Narwee Station, Broadarrow Rd</b>	07:28	08:28	09:28	10:28	11:28	12:28	13:28	14:28	15:28	16:28	17:28
<b>E</b>	<b>Penshurst St after Stoney Creek Rd</b>	07:32	08:32	09:32	10:32	11:32	12:32	13:32	14:32	15:32	16:32	17:32
<b>D</b>	<b>Bridge St opp Penshurst Station</b>	07:36	08:36	09:36	10:36	11:36	12:36	13:36	14:36	15:36	16:36	17:36
<b>A</b>	<b>Westfield Hurstville, Park Rd</b>	07:44	08:44	09:44	10:44	11:44	12:44	13:44	14:44	15:44	16:44	17:44

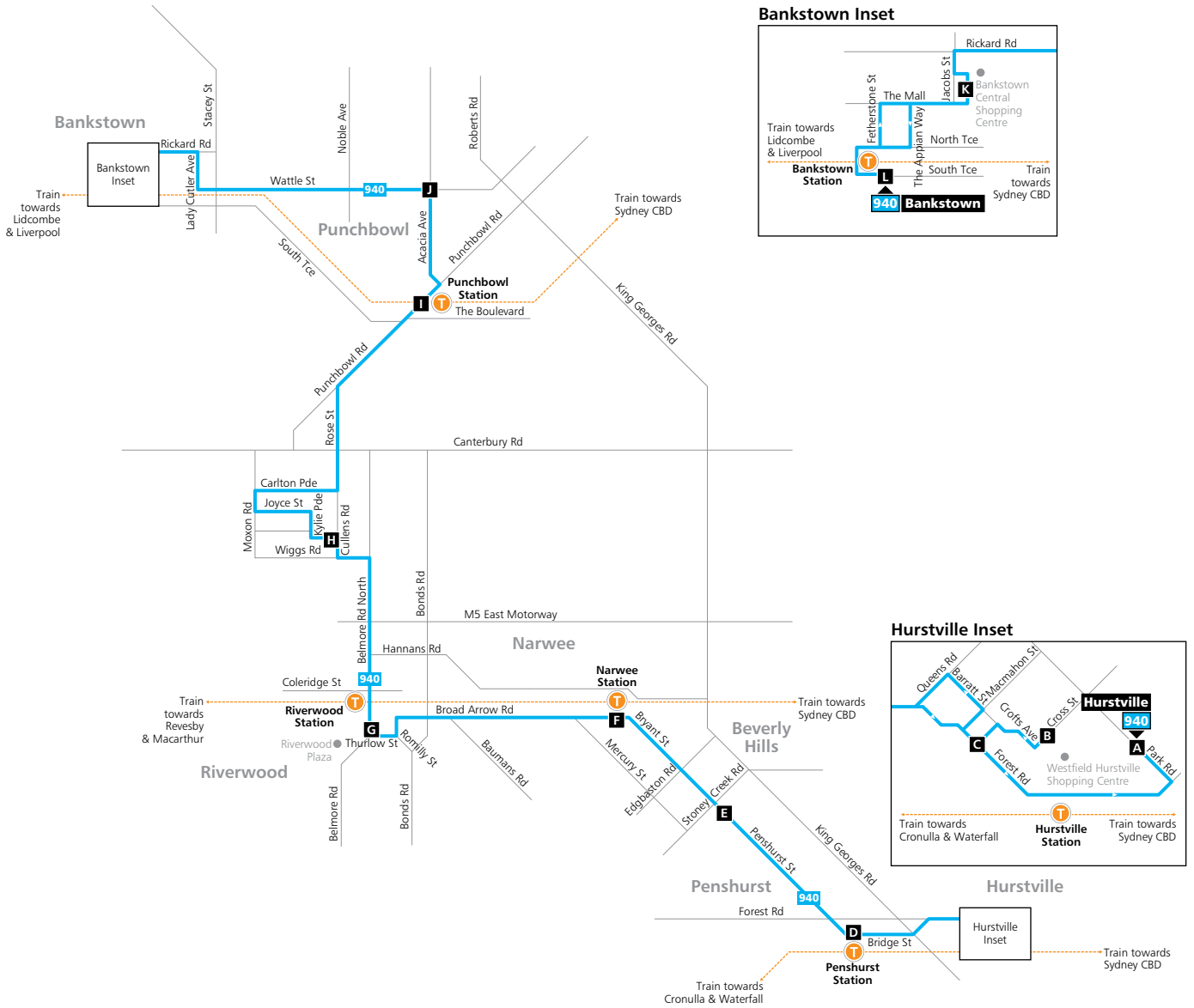
Bankstown to Hurstville



<b>Saturday (continued...)</b>		
<small>map ref</small>	<b>Route Number</b>	<b>940</b>
<b>L</b>	<b>Bankstown Station, Stand D</b>	17:54
<b>K</b>	<b>Bankstown Central, Stand 1</b>	17:57
<b>J</b>	Acacia Ave after Wattle St	18:04
<b>I</b>	<b>Punchbowl Station, Punchbowl Rd</b>	18:08
<b>H</b>	Kylie Pde at Cullens Rd	18:18
<b>G</b>	<b>Riverwood Station, Thurlow St</b>	18:22
<b>F</b>	Narwee Station, Broadarrow Rd	–
<b>E</b>	Penshurst St after Stoney Creek Rd	–
<b>D</b>	Bridge St opp <b>Penshurst Station</b>	–
<b>A</b>	<b>Westfield Hurstville, Park Rd</b>	–

<b>Sunday &amp; Public Holidays</b>											
<small>map ref</small>	<b>Route Number</b>	<b>940</b>	<b>940</b>	<b>940</b>	<b>940</b>	<b>940</b>	<b>940</b>	<b>940</b>	<b>940</b>	<b>940</b>	<b>940</b>
<b>L</b>	<b>Bankstown Station, Stand D</b>	–	08:49	09:49	10:49	11:49	12:49	13:49	14:49	15:49	16:49
<b>K</b>	<b>Bankstown Central, Stand 1</b>	–	08:52	09:52	10:52	11:52	12:52	13:52	14:52	15:52	16:52
<b>J</b>	Acacia Ave after Wattle St	–	08:59	09:59	10:59	11:59	12:59	13:59	14:59	15:59	16:59
<b>I</b>	<b>Punchbowl Station, Punchbowl Rd</b>	–	09:03	10:03	11:03	12:03	13:03	14:03	15:03	16:03	17:03
<b>H</b>	Kylie Pde at Cullens Rd	–	09:13	10:13	11:13	12:13	13:13	14:13	15:13	16:13	17:13
<b>G</b>	<b>Riverwood Station, Thurlow St</b>	08:17	09:17	10:17	11:17	12:17	13:17	14:17	15:17	16:17	17:17
<b>F</b>	Narwee Station, Broadarrow Rd	08:23	09:23	10:23	11:23	12:23	13:23	14:23	15:23	16:23	–
<b>E</b>	Penshurst St after Stoney Creek Rd	08:27	09:27	10:27	11:27	12:27	13:27	14:27	15:27	16:27	–
<b>D</b>	Bridge St opp <b>Penshurst Station</b>	08:31	09:31	10:31	11:31	12:31	13:31	14:31	15:31	16:31	–
<b>A</b>	<b>Westfield Hurstville, Park Rd</b>	08:39	09:39	10:39	11:39	12:39	13:39	14:39	15:39	16:39	–

# Route 940



## Legend

- Bus route
- 940 Bus route number
- A Timing point
- T Train line/station

