

Description of routes in this timetable

Route 939

Greenacre to Bankstown

via Mt Lewis.

Service operates Monday to Saturday.

Route 941

Hurstville to Bankstown

via Penshurst, Narwee, Roselands, Punchbowl and Greenacre.

Service operates daily.

Hurstville and Greenacre to Bankstown

Bus Timetable

939

941



Includes accessible services

Effective from 27 February 2017

Punchbowl Bus Company - v2



Need an Opal card?
opal.com.au

What's inside

Your Bus timetable	1
Ticketing	1
Accessible services	1
How to use this timetable	1
Other general information	1
Bus contacts	1

Timetables

From Hurstville & Greenacre towards Bankstown

Monday to Friday	2
Saturday	5
Sunday & Public Holidays	6

From Bankstown towards Greenacre & Hurstville

Monday to Friday	7
Saturday	10
Sunday & Public Holidays	11
Explanation of definitions and symbols	12
Bus route map	13

Your Bus timetable

Bus services take you around Sydney and outer Sydney metropolitan areas, including Newcastle, the Lower Hunter, the Central Coast, the Blue Mountains, Lithgow and the Illawarra. If you have any questions about getting around on buses, just ask. Staff are here for you.

Opal. Your ticket to public transport.

Opal is the easy way of travelling on public transport in Sydney, the Blue Mountains, Central Coast, Hunter, Illawarra and Southern Highlands.

An Opal card is a smartcard you keep and reuse. You load value onto the card to pay for your travel on any mode of public transport, including trains, buses, ferries and light rail.

Opal card benefits

- Fares capped daily, weekly and on Sundays*
- Discounted travel after eight paid journeys each week
- \$2 discount for every transfer between modes (train, bus, ferry, light rail) as part of one journey within 60 minutes.†
- Off-peak train fare savings of 30%
- The option of auto top-up, so you're always ready to travel

Which Opal card is right for you?

- **Adult** – For customers 16 plus, who usually pay full fare and aren't entitled to any concessions.
- **Child/Youth** – For children aged 4-15 and eligible secondary students over 16. All fares are half the price of Adult fares.
- **Concession** – For eligible tertiary students, job seekers, apprentices and trainees. All fares are half the price of Adult fares.
- **Gold Senior/Pensioner** – For eligible NSW and interstate seniors, pensioners and war widows/ers. Fares are capped at \$2.50 per day.*

How to Apply

Visit opal.com.au or call **13 67 25 (13 OPAL)**.


Adult and Child/Youth Opal cards are also available over the counter from 2,100 Opal retailers. To find your nearest visit retailers.opal.com.au.

For more information, visit transportnsw.info or call **131 500**.

- * Capped fares do not include the Sydney Airport station access fee.
† \$1 discount for Child/Youth, Concession and Gold Senior/Pensioner.

Travel with Opal is subject to the Opal Terms of Use, available at opal.com.au.

Accessible services

All new buses are wheelchair-accessible with low-level floors and space for wheelchairs, prams or strollers. Look for the symbol  in this timetable. Some older buses may not have all the features you need. There will be more accessible services as older buses are replaced.

We try to make sure accessible buses run as intended. If an accessible bus is not available for a scheduled route, we apologise in advance for the inconvenience.

How to use this timetable

- Go to the route map at the back of this timetable and find the two timing points your bus stop is located between.
- Then find these two timing points on the timetable.
- Your bus is scheduled to arrive between the times shown for these points.

For example

If your bus stop is located between timing points A and B on the route map, then your bus is scheduled to arrive between the times shown for A and B in the timetable. Please arrive at your bus stop around 5 minutes before your bus is scheduled.

This timetable is expressed in 24-hour time.

12 midnight to 12 midday	12 midday to 12 midnight
00:00 to 11:59	12:00 to 23:59
12.00 am = 00:00	12.00 pm = 12:00
1.00 am = 01:00	1.00 pm = 13:00
2.00 am = 02:00	2.00 pm = 14:00
3.00 am = 03:00	3.00 pm = 15:00
4.00 am = 04:00	4.00 pm = 16:00
5.00 am = 05:00	5.00 pm = 17:00
6.00 am = 06:00	6.00 pm = 18:00
7.00 am = 07:00	7.00 pm = 19:00
8.00 am = 08:00	8.00 pm = 20:00
9.00 am = 09:00	9.00 pm = 21:00
10.00 am = 10:00	10.00 pm = 22:00
11.00 am = 11:00	11.00 pm = 23:00

Download real-time apps transportnsw.info/apps

Real-time apps let you track trains, buses, ferries and light rail in real time on the go. So don't miss your next Transport connection. Download one of the handy apps to track your service on your mobile device.

- Where your train, bus, ferry or light rail service is right now
- Estimated arrival times
- Service updates
- Closest stations, stops, wharves and routes
- Accessibility details.

Who is providing my bus services?

The bus services shown in this timetable are run by Punchbowl Bus Company.

Is this timetable current?

We try to make sure services depart at the specified times. However, timetables may change and services may be delayed, cancelled or diverted due to circumstances beyond our control.

If you have not travelled with us for a while, you can confirm this timetable is still current by visiting transportnsw.info or calling **131 500**.

Over Christmas and the New Year, a reduced timetable may operate. If you're travelling during this time, plan your trip at transportnsw.info or call **131 500**.

Bus etiquette

Eating, drinking, smoking or playing loud music on the bus is not allowed. By law, smoking is not allowed at any bus stop, or at train stations, ferry wharves or light rail stops.

Helpful contacts

To plan your trip, get service information and make general enquiries:

Visit transportnsw.info or call **131 500**.

If you are deaf, or have a hearing or speech impairment contact us through the National Relay Service on **133 677**. For more information visit relayservice.gov.au.

Lost property offices

Visit transportnsw.info or call **131 500 NRS 133 677** to contact the operator of your service. If you still have your bus ticket, it will help identify the bus you travelled on.

Emergencies

Call Triple Zero (**000**)

Crime Stoppers

To give information that may help stop, solve or prevent criminal activity

Call **1800 333 000**

Police Assistance Line

To report thefts or other non-life threatening matters
Call **131 444**











Disclaimer: Information in this timetable is based on the latest details at the time of printing, and is subject to change without notice.

Monday to Friday												
map ref	Route Number	941	941	941	939	941	939	941	939	941	939	941
A	Westfield Hurstville Cross Street	05:48	...	06:18	...	06:48	...	07:16	...	07:46
B	Hurstville Interchange Stand B	05:50	...	06:20	...	06:50	...	07:18	...	07:48
C	Penshurst Station Bridge Street	05:54	...	06:25	...	06:55	...	07:24	...	07:54
D	Penshurst Street & Stoney Creek Road	05:58	...	06:29	...	06:59	...	07:29	...	07:59
E	Narwee Station Broad Arrow Road	06:05	...	06:37	...	07:07	...	07:37	...	08:07
F	Roselands Shopping Centre	06:11	...	06:44	...	07:14	...	07:44	...	08:14
G	Punchbowl Station The Boulevarde	05:24	05:54	06:17	...	06:52	...	07:22	...	07:52	...	08:22
H	Acacia Avenue & Wattle Street	05:27	05:57	06:21	...	06:56	...	07:26	...	07:56	...	08:26
I	Greenacre Shops Waterloo Road	05:31	06:01	06:25	06:45	07:00	07:15	07:30	07:45	08:00	08:15	08:30
J	Waterloo Road & Norfolk Road	05:37	06:07	06:31	...	07:06	...	07:36	...	08:07	...	08:37
K	Noble Avenue & Cardigan Road	05:40	06:10	06:34	06:49	07:09	07:19	07:39	07:49	08:10	08:19	08:40
L	Banksia Road & Hillcrest Avenue	05:44	06:14	06:39	...	07:14	...	07:44	...	08:15	...	08:45
M	Noble Avenue & Old Kent Road	06:53	...	07:24	...	07:54	...	08:24	...
N	Bankstown Central	05:49	06:19	06:46	07:00	07:21	07:32	07:51	08:02	08:22	08:32	08:52
O	Bankstown Interchange	05:52	06:22	06:49	07:03	07:24	07:35	07:54	08:05	08:25	08:35	08:55

Monday to Friday (continued...)												
map ref	Route Number	939	941	939	941	939	941	939	941	939	941	939
A	Westfield Hurstville Cross Street	...	08:16	...	08:46	...	09:18	...	09:48	...	10:18	...
B	Hurstville Interchange Stand B	...	08:18	...	08:48	...	09:20	...	09:50	...	10:20	...
C	Penshurst Station Bridge Street	...	08:24	...	08:54	...	09:25	...	09:55	...	10:25	...
D	Penshurst Street & Stoney Creek Road	...	08:29	...	08:59	...	09:29	...	09:59	...	10:29	...
E	Narwee Station Broad Arrow Road	...	08:37	...	09:07	...	09:37	...	10:07	...	10:37	...
F	Roselands Shopping Centre	...	08:44	...	09:14	...	09:44	...	10:14	...	10:44	...
G	Punchbowl Station The Boulevarde	...	08:52	...	09:22	...	09:52	...	10:22	...	10:52	...
H	Acacia Avenue & Wattle Street	...	08:56	...	09:26	...	09:56	...	10:26	...	10:56	...
I	Greenacre Shops Waterloo Road	08:45	09:00	09:15	09:30	09:45	10:00	A 10:15	10:30	10:45	11:00	11:15
J	Waterloo Road & Norfolk Road	...	09:07	...	09:37	...	10:06	...	10:36	...	11:06	...
K	Noble Avenue & Cardigan Road	08:49	09:10	09:19	09:40	09:49	10:09	10:19	10:39	10:49	11:09	11:19
L	Banksia Road & Hillcrest Avenue	...	09:15	...	09:45	...	10:14	...	10:44	...	11:14	...
M	Noble Avenue & Old Kent Road	08:54	...	09:23	...	09:53	...	10:23	...	10:53	...	11:23
N	Bankstown Central	09:02	09:22	09:30	09:52	10:00	10:21	10:30	10:51	11:00	11:21	11:30
O	Bankstown Interchange	09:05	09:25	09:33	09:55	10:03	10:24	10:33	10:54	11:03	11:24	11:33

Monday to Friday (continued...)												
map ref	Route Number	941	939	941	939	941	939	941	939	941	939	941
A	Westfield Hurstville Cross Street	10:48	...	11:18	...	11:48	...	12:18	...	12:48	...	13:18
B	Hurstville Interchange Stand B	10:50	...	11:20	...	11:50	...	12:20	...	12:50	...	13:20
C	Penshurst Station Bridge Street	10:55	...	11:25	...	11:55	...	12:25	...	12:55	...	13:25
D	Penshurst Street & Stoney Creek Road	10:59	...	11:29	...	11:59	...	12:29	...	12:59	...	13:29
E	Narwee Station Broad Arrow Road	11:07	...	11:37	...	12:07	...	12:37	...	13:07	...	13:37
F	Roselands Shopping Centre	11:14	...	11:44	...	12:14	...	12:44	...	13:14	...	13:44
G	Punchbowl Station The Boulevarde	11:22	...	11:52	...	12:22	...	12:52	...	13:22	...	13:52
H	Acacia Avenue & Wattle Street	11:26	...	11:56	...	12:26	...	12:56	...	13:26	...	13:56
I	Greenacre Shops Waterloo Road	11:30	11:45	12:00	12:15	12:30	12:45	13:00	13:15	13:30	13:45	14:00
J	Waterloo Road & Norfolk Road	11:36	...	12:06	...	12:36	...	13:06	...	13:36	...	14:06
K	Noble Avenue & Cardigan Road	11:39	11:49	12:09	12:19	12:39	12:49	13:09	13:19	13:39	13:49	14:09
L	Banksia Road & Hillcrest Avenue	11:44	...	12:14	...	12:44	...	13:14	...	13:44	...	14:14
M	Noble Avenue & Old Kent Road	...	11:53	...	12:23	...	12:53	...	13:23	...	13:53	...
N	Bankstown Central	11:51	12:00	12:21	12:30	12:51	13:00	13:21	13:30	13:51	14:00	14:21
O	Bankstown Interchange	11:54	12:03	12:24	12:33	12:54	13:03	13:24	13:33	13:54	14:03	14:24

Monday to Friday (continued...)												
map ref	Route Number	939	941	939	941	939	941	939	941	939	941	939
A	Westfield Hurstville Cross Street	...	13:48	...	14:18	...	14:48	...	15:16	...	15:46	...
B	Hurstville Interchange Stand B	...	13:50	...	14:20	...	14:50	...	15:18	...	15:48	...
C	Penshurst Station Bridge Street	...	13:55	...	14:25	...	14:55	...	15:24	...	15:54	...
D	Penshurst Street & Stoney Creek Road	...	13:59	...	14:29	...	14:59	...	15:29	...	15:59	...
E	Narwee Station Broad Arrow Road	...	14:07	...	14:37	...	15:07	...	15:37	...	16:07	...
F	Roselands Shopping Centre	...	14:14	...	14:44	...	15:14	...	15:44	...	16:14	...
G	Punchbowl Station The Boulevarde	...	14:22	...	14:52	...	15:22	...	15:52	...	16:22	...
H	Acacia Avenue & Wattle Street	...	14:26	...	14:56	...	15:26	...	15:56	...	16:26	...
I	Greenacre Shops Waterloo Road	14:15	14:30	14:45	15:00	15:15	15:30	15:45	16:00	16:15	16:30	16:45
J	Waterloo Road & Norfolk Road	...	14:36	...	15:06	...	15:36	...	16:07	...	16:37	...
K	Noble Avenue & Cardigan Road	14:19	14:39	14:49	15:09	15:19	15:39	15:49	16:10	16:19	16:40	16:49
L	Banksia Road & Hillcrest Avenue	...	14:44	...	15:14	...	15:44	...	16:15	...	16:45	...
M	Noble Avenue & Old Kent Road	14:23	...	14:53	...	15:24	...	15:54	...	16:24	...	16:54
N	Bankstown Central	14:30	14:51	15:00	15:21	15:32	15:51	16:02	16:22	16:32	16:52	17:02
O	Bankstown Interchange	14:33	14:54	15:03	15:24	15:35	15:54	16:05	16:25	16:35	16:55	17:05

Monday to Friday (continued...)												
map ref	Route Number	941	939	941	939	941	939	941	941	941	941	
A	Westfield Hurstville Cross Street	16:16	...	16:46	...	17:18	...	17:48	18:12	19:12	20:12	21:12
B	Hurstville Interchange Stand B	16:18	...	16:48	...	17:20	...	17:50	18:14	19:14	20:14	21:14
C	Penshurst Station Bridge Street	16:24	...	16:54	...	17:25	...	17:55	18:18	19:18	20:18	21:18
D	Penshurst Street & Stoney Creek Road	16:29	...	16:59	...	17:29	...	17:59	18:22	19:22	20:22	21:22
E	Narwee Station Broad Arrow Road	16:37	...	17:07	...	17:37	...	18:07	18:29	19:29	20:29	21:29
F	Roselands Shopping Centre	16:44	...	17:14	...	17:44	...	18:14	18:35	19:35	20:35	...
G	Punchbowl Station The Boulevarde	16:52	...	17:22	...	17:52	...	18:22	18:41	19:41	20:41	...
H	Acacia Avenue & Wattle Street	16:56	...	17:26	...	17:56	...	18:26	18:45	19:45	20:45	...
I	Greenacre Shops Waterloo Road	17:00	17:15	17:30	17:45	18:00	18:15	18:30	18:49	19:49	20:49	...
J	Waterloo Road & Norfolk Road	17:07	...	17:37	...	18:06	...	18:36	18:55	19:55	20:55	...
K	Noble Avenue & Cardigan Road	17:10	17:19	17:40	17:49	18:09	18:19	18:39	18:58	19:58	20:58	...
L	Banksia Road & Hillcrest Avenue	17:15	...	17:45	...	18:14	...	18:44	19:02	20:02	21:02	...
M	Noble Avenue & Old Kent Road	...	17:23	...	17:53	...	18:23
N	Bankstown Central	17:22	17:30	17:52	18:00	18:21	18:30	18:51	19:07	20:07	21:07	...
O	Bankstown Interchange	17:25	17:33	17:55	18:03	18:24	18:33	18:54	19:10	20:10	21:10	...

Saturday												
map ref	Route Number	941	939	941	939	941	939	941	941	939	941	941
A	Westfield Hurstville Cross Street	07:59	...	08:59	...	09:29	09:59	...	10:29	10:59
B	Hurstville Interchange Stand B	08:01	...	09:01	...	09:31	10:01	...	10:31	11:01
C	Penshurst Station Bridge Street	08:06	...	09:06	...	09:36	10:06	...	10:36	11:06
D	Penshurst Street & Stoney Creek Road	08:10	...	09:10	...	09:40	10:10	...	10:40	11:10
E	Narwee Station Broad Arrow Road	07:22	...	08:18	...	09:18	...	09:48	10:18	...	10:48	11:18
F	Roselands Shopping Centre	07:28	...	08:25	...	09:25	...	09:55	10:25	...	10:55	11:25
G	Punchbowl Station The Boulevarde	07:34	...	08:33	...	09:33	...	10:03	10:33	...	11:03	11:33
H	Acacia Avenue & Wattle Street	07:37	...	08:37	...	09:37	...	10:07	10:37	...	11:07	11:37
I	Greenacre Shops Waterloo Road	07:41	07:56	08:41	08:56	09:41	09:56	10:11	10:41	10:56	11:11	11:41
J	Waterloo Road & Norfolk Road	07:47	...	08:47	...	09:47	...	10:17	10:47	...	11:17	11:47
K	Noble Avenue & Cardigan Road	07:50	08:00	08:50	09:00	09:50	10:00	10:20	10:50	11:00	11:20	11:50
L	Banksia Road & Hillcrest Avenue	07:55	...	08:55	...	09:55	...	10:25	10:55	...	11:25	11:55
M	Noble Avenue & Old Kent Road	...	08:04	...	09:04	...	10:04	11:04
N	Bankstown Central	08:02	08:11	09:02	09:11	10:02	10:11	10:32	11:02	11:11	11:32	12:02
O	Bankstown Interchange	08:05	08:14	09:05	09:14	10:05	10:14	10:35	11:05	11:14	11:35	12:05

Saturday (continued...)												
map ref	Route Number	939	941	941	939	941	941	939	941	941	939	941
A	Westfield Hurstville Cross Street	...	11:29	11:59	...	12:29	12:59	...	13:29	13:59	...	14:29
B	Hurstville Interchange Stand B	...	11:31	12:01	...	12:31	13:01	...	13:31	14:01	...	14:31
C	Penshurst Station Bridge Street	...	11:36	12:06	...	12:36	13:06	...	13:36	14:06	...	14:36
D	Penshurst Street & Stoney Creek Road	...	11:40	12:10	...	12:40	13:10	...	13:40	14:10	...	14:40
E	Narwee Station Broad Arrow Road	...	11:48	12:18	...	12:48	13:18	...	13:48	14:18	...	14:48
F	Roselands Shopping Centre	...	11:55	12:25	...	12:55	13:25	...	13:55	14:25	...	14:55
G	Punchbowl Station The Boulevarde	...	12:03	12:33	...	13:03	13:33	...	14:03	14:33	...	15:03
H	Acacia Avenue & Wattle Street	...	12:07	12:37	...	13:07	13:37	...	14:07	14:37	...	15:07
I	Greenacre Shops Waterloo Road	11:56	12:11	12:41	12:56	13:11	13:41	13:56	14:11	14:41	14:56	15:11
J	Waterloo Road & Norfolk Road	...	12:17	12:47	...	13:17	13:47	...	14:17	14:47	...	15:17
K	Noble Avenue & Cardigan Road	12:00	12:20	12:50	13:00	13:20	13:50	14:00	14:20	14:50	15:00	15:20
L	Banksia Road & Hillcrest Avenue	...	12:25	12:55	...	13:25	13:55	...	14:25	14:55	...	15:25
M	Noble Avenue & Old Kent Road	12:04	13:04	14:04	15:04	...
N	Bankstown Central	12:11	12:32	13:02	13:11	13:32	14:02	14:11	14:32	15:02	15:11	15:32
O	Bankstown Interchange	12:14	12:35	13:05	13:14	13:35	14:05	14:14	14:35	15:05	15:14	15:35

Saturday (continued...)								
map ref	Route Number	941	939	941	941	939	941	941
A	Westfield Hurstville Cross Street	14:59	...	15:29	15:59	...	16:59	17:59
B	Hurstville Interchange Stand B	15:01	...	15:31	16:01	...	17:01	18:01
C	Penshurst Station Bridge Street	15:06	...	15:36	16:06	...	17:06	18:06
D	Penshurst Street & Stoney Creek Road	15:10	...	15:40	16:10	...	17:10	18:10
E	Narwee Station Broad Arrow Road	15:18	...	15:48	16:18	...	17:18	18:18
F	Roselands Shopping Centre	15:25	...	15:55	16:25	...	17:25	...
G	Punchbowl Station The Boulevarde	15:33	...	16:03	16:33	...	17:33	...
H	Acacia Avenue & Wattle Street	15:37	...	16:07	16:37	...	17:37	...
I	Greenacre Shops Waterloo Road	15:41	15:56	16:11	16:41	16:56	17:41	...
J	Waterloo Road & Norfolk Road	15:47	...	16:17	16:47	...	17:47	...
K	Noble Avenue & Cardigan Road	15:50	16:00	16:20	16:50	17:00	17:50	...
L	Banksia Road & Hillcrest Avenue	15:55	...	16:25	16:55	...	17:55	...
M	Noble Avenue & Old Kent Road	...	16:04	17:04
N	Bankstown Central	16:02	16:11	16:32	17:02	17:11	18:02	...
O	Bankstown Interchange	16:05	16:14	16:35	17:05	17:14	18:05	...

Sunday & Public Holidays												
map ref	Route Number	941	941	941	941	941	941	941	941	941	941	941
A	Westfield Hurstville Cross Street	...	08:59	09:59	10:59	11:59	12:59	13:59	14:59	15:59	16:59	17:59
B	Hurstville Interchange Stand B	...	09:01	10:01	11:01	12:01	13:01	14:01	15:01	16:01	17:01	18:01
C	Penshurst Station Bridge Street	...	09:06	10:06	11:06	12:06	13:06	14:06	15:06	16:06	17:06	18:06
D	Penshurst Street & Stoney Creek Road	...	09:10	10:10	11:10	12:10	13:10	14:10	15:10	16:10	17:10	18:10
E	Narwee Station Broad Arrow Road	08:22	09:18	10:18	11:18	12:18	13:18	14:18	15:18	16:18	17:18	18:18
F	Roselands Shopping Centre	08:28	09:25	10:25	11:25	12:25	13:25	14:25	15:25	16:25	17:25	...
G	Punchbowl Station The Boulevarde	08:34	09:33	10:33	11:33	12:33	13:33	14:33	15:33	16:33	17:33	...
H	Acacia Avenue & Wattle Street	08:37	09:37	10:37	11:37	12:37	13:37	14:37	15:37	16:37	17:37	...
I	Greenacre Shops Waterloo Road	08:41	09:41	10:41	11:41	12:41	13:41	14:41	15:41	16:41	17:41	...
J	Waterloo Road & Norfolk Road	08:47	09:47	10:47	11:47	12:47	13:47	14:47	15:47	16:47	17:47	...
K	Noble Avenue & Cardigan Road	08:50	09:50	10:50	11:50	12:50	13:50	14:50	15:50	16:50	17:50	...
L	Banksia Road & Hillcrest Avenue	08:55	09:55	10:55	11:55	12:55	13:55	14:55	15:55	16:55	17:55	...
N	Bankstown Central	09:02	10:02	11:02	12:02	13:02	14:02	15:02	16:02	17:02	18:02	...
O	Bankstown Interchange	09:05	10:05	11:05	12:05	13:05	14:05	15:05	16:05	17:05	18:05	...

Monday to Friday												
map ref	Route Number	941	941	941	941	939	941	939	941	939	941	939
O	Bankstown Interchange Stand E	...	06:08	06:32	07:00	07:15	07:30	07:45	08:00	08:15	08:30	08:45
N	Bankstown Central Stand 1	...	06:11	06:35	07:03	07:18	07:33	07:48	08:03	08:18	08:33	08:48
M	Noble Avenue & Old Kent Road	07:24	...	07:54	...	08:24	...	08:54
L	Banksia Road & Hillcrest Avenue	...	06:16	06:41	07:09	...	07:39	...	08:09	...	08:39	...
K	Noble Avenue & Cardigan Road	...	06:20	06:45	07:14	07:30	07:44	08:00	08:14	08:30	08:44	09:00
J	Waterloo Road & Norfolk Road	05:53	06:23	06:48	07:17	...	07:47	...	08:17	...	08:47	...
I	Greenacre Shops Waterloo Road	05:59	06:29	06:54	07:24	07:35	07:54	08:05	08:24	08:35	08:54	09:05
H	Acacia Avenue & Wattle Street	06:03	06:33	06:58	07:28	...	07:58	...	08:28	...	08:58	...
G	Punchbowl Station The Boulevarde	06:06	06:36	07:02	07:32	...	08:02	...	08:32	...	09:02	...
F	Roselands Shopping Centre	06:12	06:42	07:09	07:40	...	08:10	...	08:40	...	09:10	...
E	Narwee Station Broad Arrow Road	06:18	06:48	07:16	07:47	...	08:17	...	08:47	...	09:17	...
D	Penshurst Street & Stoney Creek Road	06:25	06:55	07:25	07:56	...	08:26	...	08:56	...	09:26	...
C	Penshurst Station Bridge Street	06:29	06:59	07:30	08:01	...	08:31	...	09:01	...	09:31	...
P	Westfield Hurstville	06:36	07:06	07:38	08:09	...	08:39	...	09:09	...	09:39	...

Monday to Friday (continued...)												
map ref	Route Number	941	939	941	939	941	939	941	939	941	939	941
O	Bankstown Interchange Stand E	09:02	09:17	09:32	09:47	10:02	10:17	10:32	10:47	11:02	11:17	11:32
N	Bankstown Central Stand 1	09:05	09:20	09:35	09:50	10:05	10:20	10:35	10:50	11:05	11:20	11:35
M	Noble Avenue & Old Kent Road	...	09:26	...	09:56	...	10:26	...	10:56	...	11:26	...
L	Banksia Road & Hillcrest Avenue	09:11	...	09:41	...	10:11	...	10:41	...	11:11	...	11:41
K	Noble Avenue & Cardigan Road	09:15	09:30	09:45	10:00	10:15	10:30	10:45	11:00	11:15	11:30	11:45
J	Waterloo Road & Norfolk Road	09:18	...	09:48	...	10:18	...	10:48	...	11:18	...	11:48
I	Greenacre Shops Waterloo Road	09:24	09:35	09:54	10:05	10:24	10:35	10:54	11:05	11:24	11:35	11:54
H	Acacia Avenue & Wattle Street	09:28	...	09:58	...	10:28	...	10:58	...	11:28	...	11:58
G	Punchbowl Station The Boulevarde	09:32	...	10:02	...	10:32	...	11:02	...	11:32	...	12:02
F	Roselands Shopping Centre	09:39	...	10:09	...	10:39	...	11:09	...	11:39	...	12:09
E	Narwee Station Broad Arrow Road	09:46	...	10:16	...	10:46	...	11:16	...	11:46	...	12:16
D	Penshurst Street & Stoney Creek Road	09:55	...	10:25	...	10:55	...	11:25	...	11:55	...	12:25
C	Penshurst Station Bridge Street	10:00	...	10:30	...	11:00	...	11:30	...	12:00	...	12:30
P	Westfield Hurstville	10:08	...	10:38	...	11:08	...	11:38	...	12:08	...	12:38

Monday to Friday (continued...)												
map ref	Route Number	939	941	939	941	939	941	939	941	939	941	939
O	Bankstown Interchange Stand E	11:47	12:02	12:17	12:32	12:47	13:02	13:17	13:32	13:47	14:02	14:17
N	Bankstown Central Stand 1	11:50	12:05	12:20	12:35	12:50	13:05	13:20	13:35	13:50	14:05	14:20
M	Noble Avenue & Old Kent Road	11:56	...	12:26	...	12:56	...	13:26	...	13:56	...	14:26
L	Banksia Road & Hillcrest Avenue	...	12:11	...	12:41	...	13:11	...	13:41	...	14:11	...
K	Noble Avenue & Cardigan Road	12:00	12:15	12:30	12:45	13:00	13:15	13:30	13:45	14:00	14:15	14:30
J	Waterloo Road & Norfolk Road	...	12:18	...	12:48	...	13:18	...	13:48	...	14:18	...
I	Greenacre Shops Waterloo Road	12:05	12:24	12:35	12:54	13:05	13:24	13:35	13:54	C 14:05	14:24	14:35
H	Acacia Avenue & Wattle Street	...	12:28	...	12:58	...	13:28	...	13:58	...	14:28	...
G	Punchbowl Station The Boulevarde	...	12:32	...	13:02	...	13:32	...	14:02	...	14:32	...
F	Roselands Shopping Centre	...	12:39	...	13:09	...	13:39	...	14:09	...	14:39	...
E	Narwee Station Broad Arrow Road	...	12:46	...	13:16	...	13:46	...	14:16	...	14:46	...
D	Penshurst Street & Stoney Creek Road	...	12:55	...	13:25	...	13:55	...	14:25	...	14:55	...
C	Penshurst Station Bridge Street	...	13:00	...	13:30	...	14:00	...	14:30	...	15:00	...
P	Westfield Hurstville	...	13:08	...	13:38	...	14:08	...	14:38	...	15:08	...

Monday to Friday (continued...)												
map ref	Route Number	941	939	941	939	941	939	941	939	941	939	941
O	Bankstown Interchange Stand E	14:32	14:47	15:02	15:15	15:30	15:45	16:00	16:15	16:30	16:45	17:00
N	Bankstown Central Stand 1	14:35	14:50	15:05	15:18	15:33	15:48	16:03	16:18	16:33	16:48	17:03
M	Noble Avenue & Old Kent Road	...	14:56	...	15:24	...	15:54	...	16:24	...	16:54	...
L	Banksia Road & Hillcrest Avenue	14:41	...	15:11	...	15:39	...	16:09	...	16:39	...	17:09
K	Noble Avenue & Cardigan Road	14:45	15:00	15:15	15:30	15:44	16:00	16:14	16:30	16:44	17:00	17:14
J	Waterloo Road & Norfolk Road	14:48	...	15:18	...	15:47	...	16:17	...	16:47	...	17:17
I	Greenacre Shops Waterloo Road	14:54	15:05	15:24	15:35	15:54	16:05	16:24	16:35	16:54	17:05	17:24
H	Acacia Avenue & Wattle Street	14:58	...	15:28	...	15:58	...	16:28	...	16:58	...	17:28
G	Punchbowl Station The Boulevarde	15:02	...	15:32	...	16:02	...	16:32	...	17:02	...	17:32
F	Roselands Shopping Centre	15:09	...	15:39	...	16:10	...	16:40	...	17:10	...	17:40
E	Narwee Station Broad Arrow Road	15:16	...	15:46	...	16:17	...	16:47	...	17:17	...	17:47
D	Penshurst Street & Stoney Creek Road	15:25	...	15:55	...	16:26	...	16:56	...	17:26	...	17:56
C	Penshurst Station Bridge Street	15:30	...	16:00	...	16:31	...	17:01	...	17:31	...	18:01
P	Westfield Hurstville	15:38	...	16:08	...	16:39	...	17:09	...	17:39	...	18:09

Monday to Friday (continued...)											
map ref	Route Number	939	941	939	941	939	941	939	941	941	941
O	Bankstown Interchange Stand E	17:17	17:32	17:47	18:02	18:17	18:32	18:47	19:12	20:12	21:12
N	Bankstown Central Stand 1	17:20	17:35	17:50	18:05	18:20	18:35	18:50	19:15	20:15	21:15
M	Noble Avenue & Old Kent Road	17:26	...	17:56	...	18:26	...	18:56
L	Banksia Road & Hillcrest Avenue	...	17:41	...	18:11	...	18:41	...	19:20	20:20	21:20
K	Noble Avenue & Cardigan Road	17:30	17:45	18:00	18:15	18:30	18:45	19:00	19:24	20:24	21:24
J	Waterloo Road & Norfolk Road	...	17:48	...	18:18	...	18:48	...	19:27	20:27	21:27
I	Greenacre Shops Waterloo Road	17:35	17:54	18:05	18:24	18:35	18:54	19:05	19:33	20:33	21:33
H	Acacia Avenue & Wattle Street	...	17:58	...	18:28	...	18:58	...	19:37	20:37	21:37
G	Punchbowl Station The Boulevarde	...	18:02	...	18:32	...	19:02	...	19:41	20:41	21:41
F	Roselands Shopping Centre	...	18:09	...	18:39	...	19:09	...	19:47	20:47	21:47
E	Narwee Station Broad Arrow Road	...	18:16	...	18:46	...	19:16	...	19:53	20:53	21:53
D	Penshurst Street & Stoney Creek Road	...	18:25	...	18:55	...	19:23	...	20:00	21:00	...
C	Penshurst Station Bridge Street	...	18:30	...	19:00	...	19:27	...	20:04	21:04	...
P	Westfield Hurstville	...	18:38	...	19:08	...	19:34	...	20:10	21:10	...

Saturday												
map ref	Route Number	941	941	939	941	939	941	941	939	941	941	939
O	Bankstown Interchange Stand E	...	08:13	08:28	09:13	09:28	09:43	10:13	10:28	10:43	11:13	11:28
N	Bankstown Central Stand 1	...	08:16	08:31	09:16	09:31	09:46	10:16	10:31	10:46	11:16	11:31
M	Noble Avenue & Old Kent Road	08:37	...	09:37	10:37	11:37
L	Banksia Road & Hillcrest Avenue	...	08:22	...	09:22	...	09:52	10:22	...	10:52	11:22	...
K	Noble Avenue & Cardigan Road	...	08:26	08:41	09:26	09:41	09:56	10:26	10:41	10:56	11:26	11:41
J	Waterloo Road & Norfolk Road	07:32	08:29	...	09:29	...	09:59	10:29	...	10:59	11:29	...
I	Greenacre Shops Waterloo Road	07:37	08:35	08:46	09:35	09:46	10:05	10:35	10:46	11:05	11:35	11:46
H	Acacia Avenue & Wattle Street	07:40	08:39	...	09:39	...	10:09	10:39	...	11:09	11:39	...
G	Punchbowl Station The Boulevarde	07:43	08:43	...	09:43	...	10:13	10:43	...	11:13	11:43	...
F	Roselands Shopping Centre	07:50	08:50	...	09:50	...	10:20	10:50	...	11:20	11:50	...
E	Narwee Station Broad Arrow Road	07:57	08:57	...	09:57	...	10:27	10:57	...	11:27	11:57	...
D	Penshurst Street & Stoney Creek Road	08:06	09:06	...	10:06	...	10:36	11:06	...	11:36	12:06	...
C	Penshurst Station Bridge Street	08:11	09:11	...	10:11	...	10:41	11:11	...	11:41	12:11	...
P	Westfield Hurstville	08:19	09:19	...	10:19	...	10:49	11:19	...	11:49	12:19	...

Saturday (continued...)												
map ref	Route Number	941	941	939	941	941	939	941	941	939	941	941
O	Bankstown Interchange Stand E	11:43	12:13	12:28	12:43	13:13	13:28	13:43	14:13	14:28	14:43	15:13
N	Bankstown Central Stand 1	11:46	12:16	12:31	12:46	13:16	13:31	13:46	14:16	14:31	14:46	15:16
M	Noble Avenue & Old Kent Road	12:37	13:37	14:37
L	Banksia Road & Hillcrest Avenue	11:52	12:22	...	12:52	13:22	...	13:52	14:22	...	14:52	15:22
K	Noble Avenue & Cardigan Road	11:56	12:26	12:41	12:56	13:26	13:41	13:56	14:26	14:41	14:56	15:26
J	Waterloo Road & Norfolk Road	11:59	12:29	...	12:59	13:29	...	13:59	14:29	...	14:59	15:29
I	Greenacre Shops Waterloo Road	12:05	12:35	12:46	13:05	13:35	13:46	14:05	14:35	14:46	15:05	15:35
H	Acacia Avenue & Wattle Street	12:09	12:39	...	13:09	13:39	...	14:09	14:39	...	15:09	15:39
G	Punchbowl Station The Boulevarde	12:13	12:43	...	13:13	13:43	...	14:13	14:43	...	15:13	15:43
F	Roselands Shopping Centre	12:20	12:50	...	13:20	13:50	...	14:20	14:50	...	15:20	15:50
E	Narwee Station Broad Arrow Road	12:27	12:57	...	13:27	13:57	...	14:27	14:57	...	15:27	15:57
D	Penshurst Street & Stoney Creek Road	12:36	13:06	...	13:36	14:06	...	14:36	15:06	...	15:36	16:06
C	Penshurst Station Bridge Street	12:41	13:11	...	13:41	14:11	...	14:41	15:11	...	15:41	16:11
P	Westfield Hurstville	12:49	13:19	...	13:49	14:19	...	14:49	15:19	...	15:49	16:19

Saturday (continued...)								
map ref	Route Number	939	941	941	939	941	939	941
O	Bankstown Interchange Stand E	15:28	15:43	16:13	16:28	17:13	17:28	18:13
N	Bankstown Central Stand 1	15:31	15:46	16:16	16:31	17:16	17:31	18:16
M	Noble Avenue & Old Kent Road	15:37	16:37	...	17:37	...
L	Banksia Road & Hillcrest Avenue	...	15:52	16:22	...	17:22	...	18:22
K	Noble Avenue & Cardigan Road	15:41	15:56	16:26	16:41	17:26	17:41	18:26
J	Waterloo Road & Norfolk Road	...	15:59	16:29	...	17:29	...	18:29
I	Greenacre Shops Waterloo Road	15:46	16:05	16:35	16:46	17:35	17:46	18:35
H	Acacia Avenue & Wattle Street	...	16:09	16:39	...	17:39	...	18:38
G	Punchbowl Station The Boulevarde	...	16:13	16:43	...	17:43	...	18:41
F	Roselands Shopping Centre	...	16:20	16:50	...	17:50	...	18:48
E	Narwee Station Broad Arrow Road	...	16:27	16:57	...	17:57	...	18:55
D	Penshurst Street & Stoney Creek Road	...	16:36	17:06	...	18:06
C	Penshurst Station Bridge Street	...	16:41	17:11	...	18:11
P	Westfield Hurstville	...	16:49	17:19	...	18:19

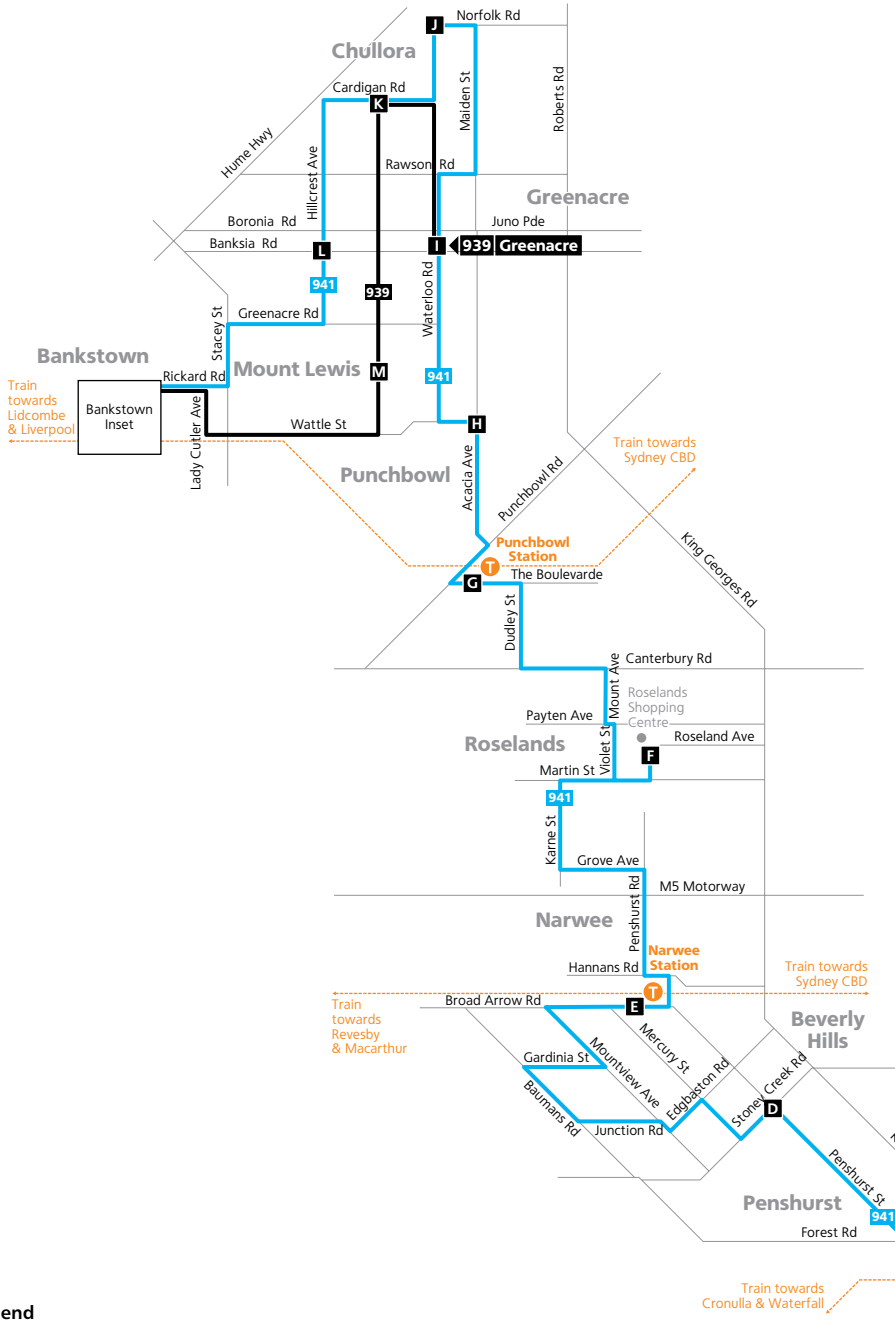
Sunday & Public Holidays												
map ref	Route Number	941	941	941	941	941	941	941	941	941	941	
O	Bankstown Interchange Stand E	...	09:08	10:08	11:08	12:08	13:08	14:08	15:08	16:08	17:08	18:08
N	Bankstown Central Stand 1	...	09:11	10:11	11:11	12:11	13:11	14:11	15:11	16:11	17:11	18:11
L	Banksia Road & Hillcrest Avenue	...	09:17	10:17	11:17	12:17	13:17	14:17	15:17	16:17	17:17	18:17
K	Noble Avenue & Cardigan Road	...	09:21	10:21	11:21	12:21	13:21	14:21	15:21	16:21	17:21	18:21
J	Waterloo Road & Norfolk Road	08:27	09:24	10:24	11:24	12:24	13:24	14:24	15:24	16:24	17:24	18:24
I	Greenacre Shops Waterloo Road	08:32	09:30	10:30	11:30	12:30	13:30	14:30	15:30	16:30	17:30	18:30
H	Acacia Avenue & Wattle Street	08:35	09:34	10:34	11:34	12:34	13:34	14:34	15:34	16:34	17:34	18:33
G	Punchbowl Station The Boulevarde	08:38	09:38	10:38	11:38	12:38	13:38	14:38	15:38	16:38	17:38	18:36
F	Roselands Shopping Centre	08:45	09:45	10:45	11:45	12:45	13:45	14:45	15:45	16:45	17:45	18:43
E	Narwee Station Broad Arrow Road	08:52	09:52	10:52	11:52	12:52	13:52	14:52	15:52	16:52	17:52	18:50
D	Penshurst Street & Stoney Creek Road	09:01	10:01	11:01	12:01	13:01	14:01	15:01	16:01	17:01	18:01	...
C	Penshurst Station Bridge Street	09:06	10:06	11:06	12:06	13:06	14:06	15:06	16:06	17:06	18:06	...
P	Westfield Hurstville	09:14	10:14	11:14	12:14	13:14	14:14	15:14	16:14	17:14	18:14	...

Explanation of definitions and symbols

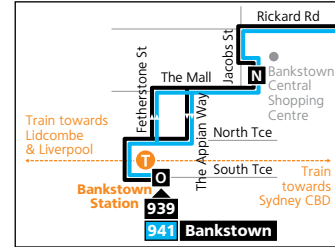
- A Commences from corner Acacia Ave & Napoleon St
3 minutes earlier
- C Continues to corner Acacia Ave & Napoleon St

Timing Points

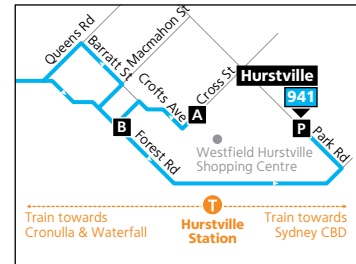
- A** Westfield Hurstville Cross Street
- B** Hurstville Interchange Stand B
- C** Penshurst Station Bridge Street
- D** Penshurst Street & Stoney Creek Road
- E** Narwee Station Broad Arrow Road
- F** Roselands Shopping Centre
- G** Punchbowl Station The Boulevarde
- H** Acacia Avenue & Wattle Street
- I** Greenacre Shops Waterloo Road
- J** Waterloo Road & Norfolk Road
- K** Noble Avenue & Cardigan Road
- L** Banksia Road & Hillcrest Avenue
- M** Noble Avenue & Old Kent Road
- N** Bankstown Central
- O** Bankstown Interchange
- P** Westfield Hurstville



Bankstown Inset




Hurstville Inset



Legend

-  Bus route
-  Timing point
-  Bus route number
-  Train line/station

 Diagrammatic Map
Not to Scale