

## How to use this timetable

This timetable provides a snap shot of service information in 24-hour time (e.g. 5am = 05:00, 5pm = 17:00). Information contained in this timetable is subject to change without notice. Please note that timetables do not include minor stops, additional trips for special events, short term changes, holiday timetable changes, real-time information or any disruption alerts.

For the most up-to-date times, use the Trip Planner or Departures on [transportnsw.info](http://transportnsw.info)

## Real-time trip planning


You can plan your trip with real-time information using the Trip Planner or Departures on [transportnsw.info](http://transportnsw.info) or by downloading travel apps on your smartphone or tablet.

The Trip Planner, Departures and travel apps offer various features:

- favourite your regular trips
- see where your service is on the route
- get estimated pick up and arrival times
- receive service updates
- find nearby stations, stops, wharves and routes
- check accessibility information.

Find the latest apps at [transportnsw.info/apps](http://transportnsw.info/apps)

## Accessible services

All new buses are wheelchair-accessible with low-level floors and space for wheelchairs, prams or strollers. Look for the  symbol in this timetable. Some older buses may not have all the features you need. There will be more accessible services as older buses are replaced.

We try to make sure accessible buses run as intended. If an accessible bus is not available for a scheduled route, we apologise for the inconvenience.

## Who is providing my bus services?

The bus services shown in this timetable are run by Punchbowl Bus Company.

## Explanation of definitions and symbols

 Wheelchair Accessible.

For a detailed route map of Christmas Day services, please see the regular timetable at [punchbowlbus.com.au](http://punchbowlbus.com.au)

Routes 939, 940, 942, 946, 955 and S14 do not operate on Christmas Day.

## Fares

To travel on public transport in Sydney and surrounding regions, an Opal card is the cheapest and easiest ticket option.

An Opal card is a smartcard you keep and reuse. You put credit onto the card then tap on and tap off to pay your fares throughout Sydney, the Blue Mountains, Central Coast, Hunter and Illawarra, along with Intercity Trains in the Southern Highlands and South Coast.

Fares are based on:

- the type of Opal card you use
- the distance you travel from tap on to tap off
- the mode of transport you choose
- any Opal benefits such as discounts and capped fares that apply.

Find out about Opal fares and benefits at [transportnsw.info/opal](http://transportnsw.info/opal)

## Which Opal card is right for you?


**Adult** – For customers 16 years and over who are not entitled to any concessions.

**Child/Youth** – For children aged 4-15 and eligible secondary students.

**Gold Senior/Pensioner** – For eligible NSW and interstate seniors, pensioners, war widows/ers and asylum seekers.

**Concession** – For eligible tertiary students, job seekers, apprentices and trainees.

## How to apply

You can get an Adult and Child/Youth Opal cards over the counter at thousands of Opal retailers that display the Opal sign . To find your nearest retailer or order online, visit [transportnsw.info/opal](http://transportnsw.info/opal)

If you are eligible to travel with concession fares you can apply for a Gold Senior/Pensioner or Concession Opal card. Visit [transportnsw.info/opal](http://transportnsw.info/opal) or call **13 67 25 (13 OPAL)** for more information.



## Christmas Day services (Region 5)

servicing Hurstville, Hurstville Grove, Connells Point, Bankstown, Mortdale, St George Hospital, Roselands, Strathfield & Lugarno



**Valid: Christmas Day (25 December) only**

NOTE: Information is correct as of the above date. For the most up-to-date times, use the Trip Planner on [transportnsw.info](http://transportnsw.info)











### Roselands to St George Hospital (Route 446)

Christmas Day					
<b>Route Number</b>	446	446	446	446	446
Roselands Shopping Centre	08:45	10:15	12:15	13:45	15:45
Moorefields Rd opp Bykool Ave	08:51	10:21	12:21	13:51	15:51
Homer St after Killara Ave	08:59	10:29	12:29	13:59	15:59
Earlwood Shops, Clarke St, Stand A	09:05	10:35	12:35	14:05	16:05
Bardwell Park Station, Hartill Law Ave	09:07	10:37	12:37	14:07	16:07
Slade Rd before Bexley Rd	09:11	10:41	12:41	14:11	16:11
Preddys Rd after Stoney Creek Rd	09:16	10:46	12:46	14:16	16:16
Queen Victoria St after Forest Rd	09:19	10:49	12:49	14:19	16:19
Kogarah Station, Railway Pde, Stand B	09:24	10:54	12:54	14:24	16:24
Kensington St opp St George Hospital	09:27	10:57	12:57	14:27	16:27











### St George Hospital to Roselands (Route 446)

Christmas Day					
<b>Route Number</b>	446	446	446	446	446
Kensington St opp St George Hospital	09:30	11:00	13:00	14:30	16:30
Kogarah Station, Railway Pde, Stand A	09:32	11:02	13:02	14:32	16:32
Queen Victoria St before Forest Rd	09:38	11:08	13:08	14:38	16:38
Preddys Rd before Stoney Creek Rd	09:41	11:11	13:11	14:41	16:41
Slade Rd after Bexley Rd	09:46	11:16	13:16	14:46	16:46
Bardwell Park Station, Hartill Law Ave	09:50	11:20	13:20	14:50	16:50
Earlwood Shops, Clarke St, Stand A	09:53	11:23	13:23	14:53	16:53
Homer St at Beaconsfield Ave	09:58	11:28	13:28	14:58	16:58
Moorefields Rd at Bykool Ave	10:06	11:36	13:36	15:06	17:06
Roselands Shopping Centre	10:12	11:42	13:42	15:12	17:12

### Hurstville to Strathfield (Route 450)

Christmas Day										
<b>Route Number</b>	450	450	450	450	450	450	450	450	450	450
Westfield Hurstville, Cross St	–	09:15	10:15	11:15	12:15	13:15	14:15	15:15	16:15	17:00
Hurstville Station, Stand B	–	09:16	10:16	11:16	12:16	13:16	14:16	15:16	16:16	17:01
Beverly Hills Girls High School	–	09:25	10:25	11:25	12:25	13:25	14:25	15:25	16:25	17:10
Roselands Shopping Centre	08:30	09:30	10:30	11:30	12:30	13:30	14:30	15:30	16:30	–
Lakemba Station, Haldon St	08:38	09:38	10:38	11:38	12:38	13:38	14:38	15:38	16:38	–
Punchbowl Rd at Water St, Belfield	08:46	09:46	10:46	11:46	12:46	13:46	14:46	15:46	16:46	–
The Boulevard opp Liverpool Rd	08:52	09:52	10:52	11:52	12:52	13:52	14:52	15:52	16:52	–
Strathfield Station, Albert Rd, Stand F	08:58	09:58	10:58	11:58	12:58	13:58	14:58	15:58	16:58	–

### Strathfield to Hurstville (Route 450)

Christmas Day										
<b>Route Number</b>	450	450	450	450	450	450	450	450	450	450
Strathfield Station, Albert Rd, Stand F	–	09:00	10:00	11:00	12:00	13:00	14:00	15:00	16:00	17:00
The Boulevard opp Hunter St	–	09:05	10:05	11:05	12:05	13:05	14:05	15:05	16:05	17:05
Punchbowl Rd at Burwood Rd, Belfield	–	09:11	10:11	11:11	12:11	13:11	14:11	15:11	16:11	17:11
Haldon St at The Boulevard, Lakemba	–	09:19	10:19	11:19	12:19	13:19	14:19	15:19	16:19	17:19
Roselands Shopping Centre	–	09:28	10:28	11:28	12:28	13:28	14:28	15:28	16:28	17:28
Beverly Hills Station, King Georges Rd	08:48	09:33	10:33	11:33	12:33	13:33	14:33	15:33	16:33	17:33
Westfield Hurstville, Park Rd	08:57	09:43	10:43	11:43	12:43	13:43	14:43	15:43	16:43	–

Hurstville to Bankstown (Route 941)

Table with 10 columns: Christmas Day, Route Number, and 10 time slots. Includes stops like Westfield Hurstville, Cross St, Hurstville Station, Stand B, Penshurst Station, Bridge St, etc.

Hurstville to Lugarno (Route 943)

Table with 10 columns: Christmas Day, Route Number, and 10 time slots. Includes stops like Westfield Hurstville, Cross St, Hurstville Station, Stand B, Penshurst Station, Bridge St, etc.

Mortdale to Bankstown (Route 944)

Table with 10 columns: Christmas Day, Route Number, and 10 time slots. Includes stops like Mortdale Station, Pitt St, Stand A, Sunshine Pde at Lorraine St, Forest Rd at Henry Lawson Dr, etc.

Hurstville to Bankstown (Route 945)

Table with 10 columns: Christmas Day, Route Number, and 10 time slots. Includes stops like Westfield Hurstville, Cross St, Hurstville Station, Stand B, Penshurst Station, Bridge St, etc.

Hurstville to Connells Point (loop - Route 953)

Table with 9 columns: Christmas Day, Route Number, and 8 time slots. Includes stops like Hurstville Station, Ormonde Pde, Stand H, Connells Point Rd before King Georges Rd, etc.

Bankstown to Hurstville (Route 941)

Table with 10 columns: Christmas Day, Route Number, and 10 time slots. Includes stops like Bankstown Station, Stand E, Bankstown Central, Stand 1, Hillcrest Ave at Mimosa Rd, etc.

Lugarno to Hurstville (Route 943)

Table with 9 columns: Christmas Day, Route Number, and 8 time slots. Includes stops like Bironia Pde at Woodlands Ave, Lugarno, Forest Rd at Tate Pl, Lugarno, Lugarno Shops, Forest Rd, etc.

Bankstown to Mortdale (Route 944)

Table with 10 columns: Christmas Day, Route Number, and 10 time slots. Includes stops like Bankstown Central, Stand 1, Bankstown Station, Stand B, Gowrie Ave at Warwick St, etc.

Bankstown to Hurstville (Route 945)

Table with 10 columns: Christmas Day, Route Number, and 10 time slots. Includes stops like Bankstown Central, Stand 1, Bankstown Station, Stand B, Bankstown South Infants School, etc.

Hurstville to Hurstville Grove (Route 954)

Table with 8 columns: Christmas Day, Route Number, and 7 time slots. Includes stops like Hurstville Station (Ormonde Pde), Lansdowne St & Hillcrest Ave, Hurstville Grove (Waitara Pde).

Hurstville Grove to Hurstville (Route 954)

Table with 8 columns: Christmas Day, Route Number, and 7 time slots. Includes stops like Hurstville Grove (Waitara Pde), Lansdowne St & Hillcrest Ave, Hurstville Station.