

**B**

**953**

**954**

**955**

**Hurstville to Connells Point,  
Hurstville Grove & Mortdale**

servicing South Hurstville, Kyle Bay  
& Oatley



## How to use this timetable

This timetable provides a snap shot of service information in 24-hour time (e.g. 5am = 05:00, 5pm = 17:00). Information contained in this timetable is subject to change without notice. Please note that timetables do not include minor stops, additional trips for special events, short term changes, holiday timetable changes, real-time information or any disruption alerts.

For the most up-to-date times, use the Trip Planner or Departures on [transportnsw.info](http://transportnsw.info)

## Real-time trip planning

You can plan your trip with real-time information using the Trip Planner or Departures on [transportnsw.info](http://transportnsw.info) or by downloading travel apps on your smartphone or tablet.

The Trip Planner, Departures and travel apps offer various features:

- favourite your regular trips
- see where your service is on the route
- get estimated pick up and arrival times
- receive service updates
- find nearby stations, stops, wharves and routes
- check accessibility information.


Find the latest apps at [transportnsw.info/apps](http://transportnsw.info/apps)

## Bus Stop QR Codes

Bus stop QR codes are being applied across the Sydney bus network, making it easier to find real time departure information.

Scanning the QR code allows you to find out when your bus will arrive in real time and alert you of any disruptions.

## Accessible services

All new buses are wheelchair-accessible with low-level floors and space for wheelchairs, prams or strollers. Look for the  symbol in this timetable. Some older buses may not have all the features you need. There will be more accessible services as older buses are replaced.

We try to make sure accessible buses run as intended. If an accessible bus is not available for a scheduled route, we apologise for the inconvenience.

## Who is providing my bus services?

The bus services shown in this timetable are run by Punchbowl Bus Company.

## Opal cards

Opal cards are reusable smartcards that you tap on and off at Opal readers to pay for travel throughout Sydney, the Blue Mountains, Central Coast, Hunter and Illawarra, along with Intercity Trains in the Southern Highlands and South Coast.

Fares are based on:

- the type of Opal card you use
- the distance you travel from tap on to tap off
- the mode of transport you choose
- any Opal benefits such as discounts and capped fares that apply

Find out about Opal fares and benefits at [transportnsw.info/opal](http://transportnsw.info/opal)

## Which Opal card is right for you?

**Adult** – For 16+ years with no concession travel entitlement

**Child/Youth** – For 4-15 years, and eligible secondary students 16+ years

**Gold Senior/Pensioner** – For eligible seniors, pensioners, asylum seekers and veterans

**Concession** – For eligible tertiary students, Centrelink customers, apprentices and trainees

## How to apply

Adult and Child/Youth Opal cards are available over the counter from Opal retailers across NSW. Find your nearest retailer at [transportnsw.info/opal-retailers](http://transportnsw.info/opal-retailers)

If you are eligible to travel with concession fares you can apply for a Gold Senior/Pensioner or Concession Opal card. Visit [transportnsw.info/opal](http://transportnsw.info/opal) for more information.

## Contactless payments

If you don't have an Opal card, you can tap on and tap off with your contactless enabled American Express, Mastercard or Visa credit/debit card, or a linked device (like a phone or smart watch) to pay your fare on public transport.\*\*

If you use an overseas-issued card, your issuer may charge foreign transaction fees.


You will be charged an Adult Opal fare and receive all the same travel benefits and discounts of an Adult Opal card when you consistently tap on and tap off with the same card or same device.

\*\* Contactless cards and devices cannot be used in place of Opal cards to access Transport Park&Ride car parks, or to pay On Demand Public Transport fares.

**Valid from: 25/10/2020**

**NOTE:** Information is correct as of the above date. For the most up-to-date times, use the Trip Planner on [transportnsw.info](http://transportnsw.info)

## Explanation of definitions and symbols

<b>p</b>	Bus terminates at Connells Point Rd at Kyle Pde.
<b>r</b>	On school days bus diverts to Hurstville South Public School, Maher St omitting Hillcrest Ave between King Georges Rd & Denman St. School holidays bus departs Hurstville Station 4 minutes later.
<b>s</b>	Bus operates via Mimosa St, Yarran Rd, Victory Rd & Boorara Ave.
	Wheelchair Accessible.

## Timing points

- A** Hurstville Station, Ormonde Pde
- B** Connells Point Rd & King Georges Rd
- C** The Green Reserve, Kyle Pde
- D** Connells Point Rd after Terry St
- E** Hillcrest Ave
- F** Waitara Pde opp Whitfield Pde, **Hurstville Grove**
- G** Rosa St & Herbert St
- H** Oatley Station, Oatley Pde
- I** Lloyd St at Short St
- J** **Mortdale Station**, Pitt St, Stand C

955 does not operate on Sunday or Public Holidays.

Hurstville to Connells Point (loop)

<b>Monday to Friday</b>												
map ref	Route Number	953	953	953	953	953	953	953	953	953	953	953
<b>A</b>	Hurstville Station, Ormonde Pde, Stand H	–	06:15	06:30	06:45	07:00	07:15	07:30	07:45	08:00	08:30	09:00
<b>B</b>	Connells Point Rd before King Georges Rd	–	06:19	06:34	06:49	07:04	07:19	07:34	07:49	08:04	08:34	09:04
<b>C</b>	The Green Reserve, Kyle Pde	06:08	06:23	06:38	06:53	07:08	07:23	07:38	07:53	08:08	08:38	09:08
<b>D</b>	Connells Point Rd after Terry St	06:13	06:29	06:44	06:59	07:14	07:29	07:44	07:59	08:14	08:44	09:14
<b>B</b>	Connells Point Rd after King Georges Rd	06:21	06:38	06:53	07:08	07:23	07:38	07:53	08:08	08:23	08:53	09:23
<b>A</b>	Hurstville Station, Ormonde Pde, Stand H	06:26	06:43	06:58	07:13	07:28	07:43	07:58	08:13	08:28	08:58	09:28

<b>Monday to Friday (continued...)</b>												
map ref	Route Number	953	953	953	953	953	953	953	953	953	953	953
<b>A</b>	Hurstville Station, Ormonde Pde, Stand H	09:30	10:00	10:30	11:00	11:30	12:00	12:30	13:00	13:30	14:00	14:30
<b>B</b>	Connells Point Rd before King Georges Rd	09:34	10:04	10:34	11:04	11:34	12:04	12:34	13:04	13:34	14:04	14:34
<b>C</b>	The Green Reserve, Kyle Pde	09:38	10:08	10:38	11:08	11:38	12:08	12:38	13:08	13:38	14:08	14:38
<b>D</b>	Connells Point Rd after Terry St	09:44	10:14	10:44	11:14	11:44	12:14	12:44	13:14	13:44	14:14	14:44
<b>B</b>	Connells Point Rd after King Georges Rd	09:53	10:23	10:53	11:23	11:53	12:23	12:53	13:23	13:53	14:23	14:53
<b>A</b>	Hurstville Station, Ormonde Pde, Stand H	09:58	10:28	10:58	11:28	11:58	12:28	12:58	13:28	13:58	14:28	14:58

<b>Monday to Friday (continued...)</b>												
map ref	Route Number	953	953	953	953	953	953	953	953	953	953	953
<b>A</b>	Hurstville Station, Ormonde Pde, Stand H	15:00	15:30	16:03	16:15	16:33	16:45	17:03	17:15	17:33	17:45	18:03
<b>B</b>	Connells Point Rd before King Georges Rd	15:04	15:34	16:07	16:19	16:37	16:49	17:07	17:19	17:37	17:49	18:07
<b>C</b>	The Green Reserve, Kyle Pde	15:08	15:38	16:11	16:23	16:41	16:53	17:11	17:23	17:41	17:53	18:11
<b>D</b>	Connells Point Rd after Terry St	15:14	15:44	16:17	16:29	16:47	16:59	17:17	17:29	17:47	17:59	18:17
<b>B</b>	Connells Point Rd after King Georges Rd	15:23	15:53	16:26	16:38	16:56	17:08	17:26	17:38	17:56	18:08	18:25
<b>A</b>	Hurstville Station, Ormonde Pde, Stand H	15:28	15:58	16:31	16:43	17:01	17:13	17:31	17:43	18:01	18:13	18:30

<b>Monday to Friday (continued...)</b>						
map ref	Route Number	953	953	953	953	953
<b>A</b>	Hurstville Station, Ormonde Pde, Stand H	18:15	18:33	19:03	19:33	20:03
<b>B</b>	Connells Point Rd before King Georges Rd	18:19	18:37	19:07	19:37	20:07
<b>C</b>	The Green Reserve, Kyle Pde	18:23	18:41	19:11	19:41	20:11
<b>D</b>	Connells Point Rd after Terry St	18:29	18:47	19:16	19:46	20:16
<b>B</b>	Connells Point Rd after King Georges Rd	18:37	18:55	19:24	19:54	20:24
<b>A</b>	Hurstville Station, Ormonde Pde, Stand H	18:42	19:00	19:29	19:59	20:29

Hurstville to Connells Point (loop)

Hurstville to Connells Point (loop)

<b>Saturday</b>												
map ref	Route Number	953	953	953	953	953	953	953	953	953	953	953
<b>A</b>	Hurstville Station, Ormonde Pde, Stand H	–	07:55	08:25	08:55	09:25	09:55	10:55	11:25	11:55	12:25	12:55
<b>B</b>	Connells Point Rd before King Georges Rd	–	07:59	08:29	08:59	09:29	09:59	10:59	11:29	11:59	12:29	12:59
<b>C</b>	The Green Reserve, Kyle Pde	07:33	08:03	08:33	09:03	09:33	10:03	11:03	11:33	12:03	12:33	13:03
<b>D</b>	Connells Point Rd after Terry St	07:39	08:09	08:39	09:09	09:39	10:09	11:09	11:39	12:09	12:39	13:09
<b>B</b>	Connells Point Rd after King Georges Rd	07:48	08:18	08:48	09:18	09:48	10:18	11:18	11:48	12:18	12:48	13:18
<b>A</b>	Hurstville Station, Ormonde Pde, Stand H	07:53	08:23	08:53	09:23	09:53	10:23	11:23	11:53	12:23	12:53	13:23

<b>Saturday (continued...)</b>											
map ref	Route Number	953	953	953	953	953	953	953	953	953	953
<b>A</b>	Hurstville Station, Ormonde Pde, Stand H	13:25	14:25	14:55	15:25	15:55	16:25	16:55	17:25	17:55	18:25
<b>B</b>	Connells Point Rd before King Georges Rd	13:29	14:29	14:59	15:29	15:59	16:29	16:59	17:29	17:59	18:29
<b>C</b>	The Green Reserve, Kyle Pde	13:33	14:33	15:03	15:33	16:03	16:33	17:03	17:33	18:03	18:33
<b>D</b>	Connells Point Rd after Terry St	13:39	14:39	15:09	15:39	16:09	16:39	17:09	17:39	18:09	p18:39
<b>B</b>	Connells Point Rd after King Georges Rd	13:48	14:48	15:18	15:48	16:18	16:48	17:18	17:48	18:18	–
<b>A</b>	Hurstville Station, Ormonde Pde, Stand H	13:53	14:53	15:23	15:53	16:23	16:53	17:23	17:53	18:23	–

<b>Sunday &amp; Public Holidays</b>											
map ref	Route Number	953	953	953	953	953	953	953	953	953	953
<b>A</b>	Hurstville Station, Ormonde Pde, Stand H	08:55	09:55	10:55	11:55	12:55	13:55	14:55	15:55	16:55	17:55
<b>B</b>	Connells Point Rd before King Georges Rd	08:58	09:58	10:58	11:58	12:58	13:58	14:58	15:58	16:58	17:58
<b>C</b>	The Green Reserve, Kyle Pde	09:03	10:03	11:03	12:03	13:03	14:03	15:03	16:03	17:03	18:03
<b>D</b>	Connells Point Rd after Terry St	09:12	10:12	11:12	12:12	13:12	14:12	15:12	16:12	17:12	p18:09
<b>B</b>	Connells Point Rd after King Georges Rd	09:18	10:18	11:18	12:18	13:18	14:18	15:18	16:18	17:18	–
<b>A</b>	Hurstville Station, Ormonde Pde, Stand H	09:23	10:23	11:23	12:23	13:23	14:23	15:23	16:23	17:23	–

Hurstville to Connells Point (loop)

Hurstville to Hurstville Grove

Monday to Friday												
map ref	Route Number	954	954	954	954	954	954	954	954	954	954	954
A	Hurstville Station, Ormonde Pde, Stand L	06:26	06:48	07:10	07:32	07:54	08:16	08:40	r09:06	09:40	10:10	10:40
E	Hillcrest Ave at Lansdowne St	06:31	06:53	07:15	07:37	07:59	08:21	08:45	09:15	09:45	10:15	10:45
F	Waitara Pde opp Whitfield Pde, Hurstville Grove	06:35	06:57	07:19	07:41	08:03	08:25	08:49	09:19	09:49	10:19	10:49

Monday to Friday (continued...)												
map ref	Route Number	954	954	954	954	954	954	954	954	954	954	954
A	Hurstville Station, Ormonde Pde, Stand L	11:10	11:40	12:10	12:40	13:10	13:40	14:10	14:40	15:10	r15:34	16:00
E	Hillcrest Ave at Lansdowne St	11:15	11:45	12:15	12:45	13:15	13:45	14:15	14:45	15:15	15:43	16:05
F	Waitara Pde opp Whitfield Pde, Hurstville Grove	11:19	11:49	12:19	12:49	13:19	13:49	14:19	14:49	15:19	15:47	16:09

Monday to Friday (continued...)											
map ref	Route Number	954	954	954	954	954	954	954	954	954	954
A	Hurstville Station, Ormonde Pde, Stand L	16:22	16:44	17:06	17:28	17:50	18:20	18:50	19:34	20:34	21:27
E	Hillcrest Ave at Lansdowne St	16:27	16:49	17:11	17:33	17:55	18:25	18:55	19:38	20:38	21:31
F	Waitara Pde opp Whitfield Pde, Hurstville Grove	16:31	16:53	17:15	17:37	17:59	18:29	18:59	19:41	20:41	21:34

Saturday												
map ref	Route Number	954	954	954	954	954	954	954	954	954	954	954
A	Hurstville Station, Ormonde Pde, Stand L	08:20	08:50	09:20	09:50	10:20	10:50	11:50	12:20	12:50	13:20	14:20
E	Hillcrest Ave at Lansdowne St	08:25	08:55	09:25	09:55	10:25	10:55	11:55	12:25	12:55	13:25	14:25
F	Waitara Pde opp Whitfield Pde, Hurstville Grove	08:29	08:59	09:29	09:59	10:29	10:59	11:59	12:29	12:59	13:29	14:29

Saturday (continued...)							
map ref	Route Number	954	954	954	954	954	954
A	Hurstville Station, Ormonde Pde, Stand L	14:50	15:20	15:50	16:20	16:50	17:20
E	Hillcrest Ave at Lansdowne St	14:55	15:25	15:55	16:25	16:55	17:25
F	Waitara Pde opp Whitfield Pde, Hurstville Grove	14:59	15:29	15:59	16:29	16:59	17:29

Sunday & Public Holidays									
map ref	Route Number	954	954	954	954	954	954	954	954
A	Hurstville Station, Ormonde Pde, Stand L	09:30	10:30	11:30	12:30	13:30	14:30	15:30	16:30
E	Hillcrest Ave at Lansdowne St	09:35	10:35	11:35	12:35	13:35	14:35	15:35	16:35
F	Waitara Pde opp Whitfield Pde, Hurstville Grove	09:39	10:39	11:39	12:39	13:39	14:39	15:39	16:39

Hurstville to Hurstville Grove

Hurstville Grove to Hurstville

Monday to Friday												
map ref	<b>Route Number</b>	954	954	954	954	954	954	954	954	954	954	954
<b>F</b>	Waitara Pde opp Whitfield Pde, Hurstville Grove	06:14	06:36	06:58	07:20	07:42	08:04	08:26	08:54	09:24	09:54	10:24
<b>E</b>	Hillcrest Ave at Kuroki St	06:18	06:40	07:02	07:24	07:46	08:08	08:30	08:58	09:28	09:58	10:28
<b>A</b>	Hurstville Station, Ormonde Pde, Stand L	06:24	06:46	07:08	07:30	07:52	08:14	08:36	09:04	09:34	10:04	10:34

Monday to Friday (continued...)												
map ref	<b>Route Number</b>	954	954	954	954	954	954	954	954	954	954	954
<b>F</b>	Waitara Pde opp Whitfield Pde, Hurstville Grove	10:54	11:24	11:54	12:24	12:54	13:24	13:54	14:24	14:54	15:22	15:48
<b>E</b>	Hillcrest Ave at Kuroki St	10:58	11:28	11:58	12:28	12:58	13:28	13:58	14:28	14:58	15:26	15:52
<b>A</b>	Hurstville Station, Ormonde Pde, Stand L	11:04	11:34	12:04	12:34	13:04	13:34	14:04	14:34	15:04	15:32	15:58

Monday to Friday (continued...)												
map ref	<b>Route Number</b>	954	954	954	954	954	954	954	954	954	954	954
<b>F</b>	Waitara Pde opp Whitfield Pde, Hurstville Grove	16:10	16:32	16:54	17:16	17:38	18:00	18:30	19:00	19:45	20:45	
<b>E</b>	Hillcrest Ave at Kuroki St	16:14	16:36	16:58	17:20	17:42	18:04	18:34	19:04	19:49	20:49	
<b>A</b>	Hurstville Station, Ormonde Pde, Stand L	16:20	16:42	17:04	17:26	17:48	18:10	18:40	19:10	19:55	20:55	

Saturday												
map ref	<b>Route Number</b>	954	954	954	954	954	954	954	954	954	954	954
<b>F</b>	Waitara Pde opp Whitfield Pde, Hurstville Grove	08:00	08:30	09:00	09:30	10:00	10:30	11:00	12:00	12:30	13:00	13:30
<b>E</b>	Hillcrest Ave at Kuroki St	08:04	08:34	09:04	09:34	10:04	10:34	11:04	12:04	12:34	13:04	13:34
<b>A</b>	Hurstville Station, Ormonde Pde, Stand L	08:10	08:40	09:10	09:40	10:10	10:40	11:10	12:10	12:40	13:10	13:40

Saturday (continued...)								
map ref	<b>Route Number</b>	954	954	954	954	954	954	954
<b>F</b>	Waitara Pde opp Whitfield Pde, Hurstville Grove	14:30	15:00	15:30	16:00	16:30	17:00	17:30
<b>E</b>	Hillcrest Ave at Kuroki St	14:34	15:04	15:34	16:04	16:34	17:04	17:34
<b>A</b>	Hurstville Station, Ormonde Pde, Stand L	14:40	15:10	15:40	16:10	16:40	17:10	17:40

Sunday & Public Holidays									
map ref	<b>Route Number</b>	954	954	954	954	954	954	954	
<b>F</b>	Waitara Pde opp Whitfield Pde, Hurstville Grove	09:40	10:40	11:40	12:40	13:40	14:40	15:40	16:40
<b>E</b>	Hillcrest Ave at Kuroki St	09:44	10:44	11:44	12:44	13:44	14:44	15:44	16:44
<b>A</b>	Hurstville Station, Ormonde Pde, Stand L	09:50	10:50	11:50	12:50	13:50	14:50	15:50	16:50

Hurstville Grove to Hurstville

Hustville to Mortdale

<b>Monday to Friday</b>												
map ref	Route Number	955	955	955	955	955	955	955	955	955	955	955
<b>A</b>	Hurstville Station, Ormonde Pde, Stand L	07:48	08:55	09:55	10:55	11:55	12:55	13:55	14:55	15:55	16:55	17:55
<b>E</b>	Hillcrest Ave at Lansdowne St	07:53	09:00	10:00	11:00	12:00	13:00	14:00	15:00	16:00	17:00	18:00
<b>G</b>	Rosa St before Herbert St	s08:00	–	–	–	12:07	–	14:07	–	–	–	–
<b>H</b>	Oatley Station, Oatley Pde	08:06	09:06	10:06	11:06	12:10	13:06	14:10	15:06	16:06	17:06	18:06
<b>I</b>	Lloyd St at Short St	08:10	09:10	10:10	11:10	12:14	13:10	14:14	15:10	16:10	17:10	18:10
<b>J</b>	Mortdale Station, Pitt St, Stand C	08:17	09:17	10:17	11:17	12:21	13:17	14:21	15:17	16:17	17:17	18:17

<b>Saturday</b>										
map ref	Route Number	955	955	955	955	955	955	955	955	955
<b>A</b>	Hurstville Station, Ormonde Pde, Stand L	09:35	10:35	11:35	12:35	13:35	14:35	15:35	16:35	17:35
<b>E</b>	Hillcrest Ave at Lansdowne St	09:40	10:40	11:40	12:40	13:40	14:40	15:40	16:40	17:40
<b>G</b>	Rosa St before Herbert St	–	–	11:47	–	13:47	–	15:47	–	–
<b>H</b>	Oatley Station, Oatley Pde	09:46	10:46	11:51	12:46	13:51	14:46	15:51	16:46	17:46
<b>I</b>	Lloyd St at Short St	09:50	10:50	11:55	12:50	13:55	14:50	15:55	16:50	17:50
<b>J</b>	Mortdale Station, Pitt St, Stand C	09:57	10:57	12:02	12:57	14:02	14:57	16:02	16:57	17:57

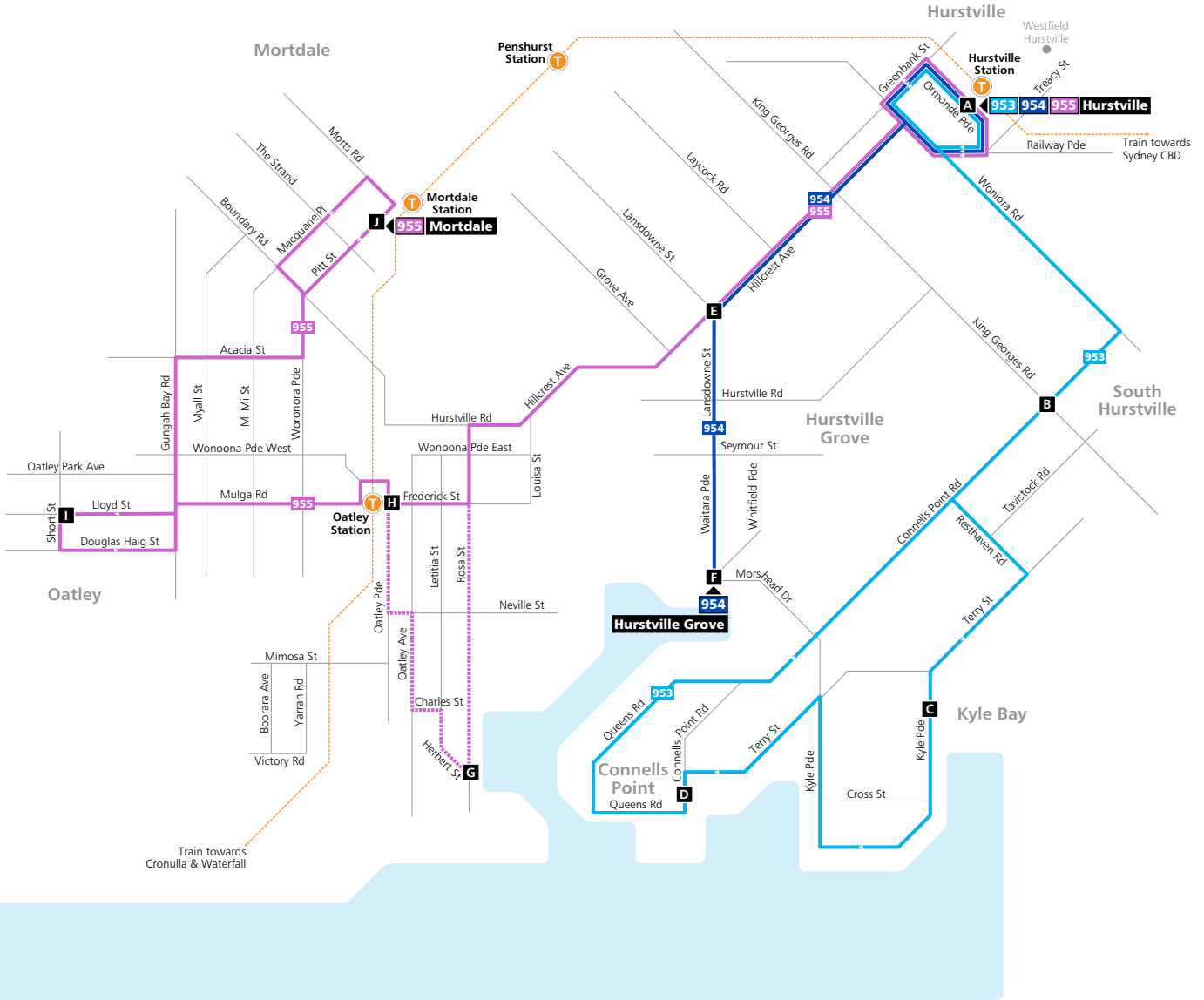
<b>Monday to Friday</b>												
map ref	Route Number	955	955	955	955	955	955	955	955	955	955	955
<b>J</b>	Mortdale Station, Pitt St, Stand C	07:23	08:27	09:27	10:23	11:27	12:23	13:27	14:27	15:20	16:27	17:27
<b>I</b>	Lloyd St at Short St	07:29	08:33	09:33	10:29	11:33	12:29	13:33	14:33	15:26	16:33	17:33
<b>H</b>	Oatley Pde opp Oatley Station	07:33	08:37	09:37	10:33	11:37	12:33	13:37	14:37	s15:30	16:37	17:37
<b>G</b>	Rosa St at Herbert St	–	–	–	10:36	–	12:36	–	–	15:36	–	–
<b>E</b>	Hillcrest Ave at Kuroki St	07:39	08:43	09:43	10:43	11:43	12:43	13:43	14:43	15:43	16:43	17:43
<b>A</b>	Hurstville Station, Ormonde Pde, Stand L	07:45	08:49	09:49	10:49	11:49	12:49	13:49	14:49	15:49	16:49	17:49

<b>Saturday</b>										
map ref	Route Number	955	955	955	955	955	955	955	955	955
<b>J</b>	Mortdale Station, Pitt St, Stand C	09:03	10:03	11:03	12:03	13:03	14:03	15:03	16:03	17:03
<b>I</b>	Lloyd St at Short St	09:09	10:09	11:09	12:09	13:09	14:09	15:09	16:09	17:09
<b>H</b>	Oatley Pde opp Oatley Station	09:13	10:13	11:13	12:13	13:13	14:13	15:13	16:13	17:13
<b>G</b>	Rosa St at Herbert St	–	–	11:17	–	13:17	–	15:17	–	–
<b>E</b>	Hillcrest Ave at Kuroki St	09:19	10:19	11:24	12:19	13:24	14:19	15:24	16:19	17:19
<b>A</b>	Hurstville Station, Ormonde Pde, Stand L	09:25	10:25	11:30	12:25	13:30	14:25	15:30	16:25	17:25

Mortdale to Hurstville



# Routes 953, 954, 955



## Legend

- Bus route
- 953 Bus route number
- A** Timing point
- T** Train line/station

**[transportnsw.info](https://transportnsw.info)**