

940

B

Hurstville to Bankstown

servicing Penshurst, Narwee, Riverwood
& Punchbowl



How to use this timetable

This timetable provides a snap shot of service information in 24-hour time (e.g. 5am = 05:00, 5pm = 17:00). Information contained in this timetable is subject to change without notice. Please note that timetables do not include minor stops, additional trips for special events, short term changes, holiday timetable changes, real-time information or any disruption alerts.

For the most up-to-date times, use the Trip Planner or Departures on transportnsw.info

Real-time trip planning

You can plan your trip with real-time information using the Trip Planner or Departures on transportnsw.info or by downloading travel apps on your smartphone or tablet.

The Trip Planner, Departures and travel apps offer various features:

- favourite your regular trips
- see where your service is on the route
- get estimated pick up and arrival times
- receive service updates
- find nearby stations, stops, wharves and routes
- check accessibility information.


Find the latest apps at transportnsw.info/apps

Bus Stop QR Codes

Bus stop QR codes are being applied across the Sydney bus network, making it easier to find real time departure information.

Scanning the QR code allows you to find out when your bus will arrive in real time and alert you of any disruptions.

Accessible services

All new buses are wheelchair-accessible with low-level floors and space for wheelchairs, prams or strollers. Look for the  symbol in this timetable. Some older buses may not have all the features you need. There will be more accessible services as older buses are replaced.

We try to make sure accessible buses run as intended. If an accessible bus is not available for a scheduled route, we apologise for the inconvenience.

Who is providing my bus services?

The bus services shown in this timetable are run by Punchbowl Bus Company.

Opal cards

Opal cards are reusable smartcards that you tap on and off at Opal readers to pay for travel throughout Sydney, the Blue Mountains, Central Coast, Hunter and Illawarra, along with Intercity Trains in the Southern Highlands and South Coast.

Fares are based on:

- the type of Opal card you use
- the distance you travel from tap on to tap off
- the mode of transport you choose
- any Opal benefits such as discounts and capped fares that apply

Find out about Opal fares and benefits at transportnsw.info/opal

Which Opal card is right for you?

Adult – For 16+ years with no concession travel entitlement

Child/Youth – For 4-15 years, and eligible secondary students 16+ years

Gold Senior/Pensioner – For eligible seniors, pensioners, asylum seekers and veterans

Concession – For eligible tertiary students, Centrelink customers, apprentices and trainees

How to apply

Adult and Child/Youth Opal cards are available over the counter from Opal retailers across NSW. Find your nearest retailer at transportnsw.info/opal-retailers

If you are eligible to travel with concession fares you can apply for a Gold Senior/Pensioner or Concession Opal card. Visit transportnsw.info/opal for more information.

Contactless payments

If you don't have an Opal card, you can tap on and tap off with your contactless enabled American Express, Mastercard or Visa credit/debit card, or a linked device (like a phone or smart watch) to pay your fare on public transport.**

If you use an overseas-issued card, your issuer may charge foreign transaction fees.

You will be charged an Adult Opal fare and receive all the same travel benefits and discounts of an Adult Opal card when you consistently tap on and tap off with the same card or same device.

** Contactless cards and devices cannot be used in place of Opal cards to access Transport Park&Ride car parks, or to pay On Demand Public Transport fares.

Valid from: 25/10/2020

NOTE: Information is correct as of the above date. For the most up-to-date times, use the Trip Planner on transportnsw.info

Explanation of definitions and symbols



Wheelchair Accessible.

Timing points

- A** Westfield Hurstville, Forest Rd
- B** Westfield Hurstville, Cross St
- C** Hurstville Station, Stand B
- D** Penshurst Station, Bridge St
- E** Penshurst St & Stoney Creek Rd
- F** Narwee Station, Broadarrow Rd
- G** Riverwood Station, Thurlow St
- H** Carlton Pde & Moxon Rd
- I** Punchbowl Station, Punchbowl Rd
- J** Acacia Ave & Wattle St
- K** Bankstown Central
- L** Bankstown Station


Hurstville to Bankstown











Monday to Friday												
map ref	Route Number	940	940	940	940	940	940	940	940	940	940	940
B	Westfield Hurstville, Cross St	–	06:05	06:35	07:05	07:35	08:05	08:35	09:05	09:35	10:05	10:35
C	Hurstville Station, Stand B	–	06:07	06:37	07:07	07:37	08:07	08:37	09:07	09:37	10:07	10:37
D	Penshurst Station, Bridge St	–	06:13	06:43	07:13	07:43	08:13	08:43	09:13	09:43	10:13	10:43
E	Penshurst St before Stoney Creek Rd	–	06:17	06:47	07:17	07:47	08:17	08:47	09:17	09:47	10:17	10:47
F	Broadarrow Rd opp Narwee Station	–	06:21	06:51	07:21	07:51	08:21	08:51	09:21	09:51	10:21	10:51
G	Thurlow St opp Riverwood Station	05:57	06:27	06:57	07:27	07:57	08:27	08:57	09:27	09:57	10:27	10:57
H	Carlton Pde after Moxon Rd	06:04	06:34	07:04	07:34	08:04	08:34	09:04	09:34	10:04	10:34	11:04
I	Punchbowl Station, Punchbowl Rd	06:11	06:41	07:11	07:41	08:11	08:41	09:11	09:41	10:11	10:41	11:11
J	Acacia Ave before Wattle St	06:15	06:45	07:15	07:45	08:15	08:45	09:15	09:45	10:15	10:45	11:15
K	Jacobs St before The Mall	06:22	06:52	07:22	07:52	08:22	08:52	09:22	09:52	10:22	10:52	11:22
L	Bankstown Station, Stand C	06:25	06:55	07:25	07:55	08:25	08:55	09:25	09:55	10:25	10:55	11:25

Monday to Friday (continued...)												
map ref	Route Number	940	940	940	940	940	940	940	940	940	940	940
B	Westfield Hurstville, Cross St	11:05	11:35	12:05	12:35	13:05	13:35	14:05	14:35	15:05	15:35	16:05
C	Hurstville Station, Stand B	11:07	11:37	12:07	12:37	13:07	13:37	14:07	14:37	15:07	15:37	16:07
D	Penshurst Station, Bridge St	11:13	11:43	12:13	12:43	13:13	13:43	14:13	14:43	15:13	15:43	16:13
E	Penshurst St before Stoney Creek Rd	11:17	11:47	12:17	12:47	13:17	13:47	14:17	14:47	15:17	15:47	16:17
F	Broadarrow Rd opp Narwee Station	11:21	11:51	12:21	12:51	13:21	13:51	14:21	14:51	15:21	15:51	16:21
G	Thurlow St opp Riverwood Station	11:27	11:57	12:27	12:57	13:27	13:57	14:27	14:57	15:27	15:57	16:27
H	Carlton Pde after Moxon Rd	11:34	12:04	12:34	13:04	13:34	14:04	14:34	15:04	15:34	16:04	16:34
I	Punchbowl Station, Punchbowl Rd	11:41	12:11	12:41	13:11	13:41	14:11	14:41	15:11	15:41	16:11	16:41
J	Acacia Ave before Wattle St	11:45	12:15	12:45	13:15	13:45	14:15	14:45	15:15	15:45	16:15	16:45
K	Jacobs St before The Mall	11:52	12:22	12:52	13:22	13:52	14:22	14:52	15:22	15:52	16:22	16:52
L	Bankstown Station, Stand C	11:55	12:25	12:55	13:25	13:55	14:25	14:55	15:25	15:55	16:25	16:55

Monday to Friday (continued...)					
<small>map ref</small>	Route Number	940	940	940	940
B	Westfield Hurstville, Cross St	16:35	17:05	17:35	18:05
C	Hurstville Station, Stand B	16:37	17:07	17:37	18:07
D	Penshurst Station, Bridge St	16:43	17:13	17:43	18:13
E	Penshurst St before Stoney Creek Rd	16:47	17:17	17:47	18:17
F	Broadarrow Rd opp Narwee Station	16:51	17:21	17:51	18:21
G	Thurlow St opp Riverwood Station	16:57	17:27	17:57	18:27
H	Carlton Pde after Moxon Rd	17:04	17:34	–	–
I	Punchbowl Station , Punchbowl Rd	17:11	17:41	–	–
J	Acacia Ave before Wattle St	17:15	17:45	–	–
K	Jacobs St before The Mall	17:22	17:52	–	–
L	Bankstown Station , Stand C	17:25	17:55	–	–

Saturday												
<small>map ref</small>	Route Number	940	940	940	940	940	940	940	940	940	940	940
B	Westfield Hurstville, Cross St	–	07:54	08:54	09:54	10:54	11:54	12:54	13:54	14:54	15:54	16:54
C	Hurstville Station, Stand B	–	07:56	08:56	09:56	10:56	11:56	12:56	13:56	14:56	15:56	16:56
D	Penshurst Station, Bridge St	–	08:02	09:02	10:02	11:02	12:02	13:02	14:02	15:02	16:02	17:02
E	Penshurst St before Stoney Creek Rd	–	08:06	09:06	10:06	11:06	12:06	13:06	14:06	15:06	16:06	17:06
F	Broadarrow Rd opp Narwee Station	–	08:10	09:10	10:10	11:10	12:10	13:10	14:10	15:10	16:10	17:10
G	Thurlow St opp Riverwood Station	07:16	08:16	09:16	10:16	11:16	12:16	13:16	14:16	15:16	16:16	17:16
H	Carlton Pde after Moxon Rd	07:23	08:23	09:23	10:23	11:23	12:23	13:23	14:23	15:23	16:23	17:23
I	Punchbowl Station , Punchbowl Rd	07:30	08:30	09:30	10:30	11:30	12:30	13:30	14:30	15:30	16:30	17:30
J	Acacia Ave before Wattle St	07:34	08:34	09:34	10:34	11:34	12:34	13:34	14:34	15:34	16:34	17:34
K	Jacobs St before The Mall	07:41	08:41	09:41	10:41	11:41	12:41	13:41	14:41	15:41	16:41	17:41
L	Bankstown Station , Stand C	07:44	08:44	09:44	10:44	11:44	12:44	13:44	14:44	15:44	16:44	17:44

Saturday (continued...)		
<small>map ref</small>	Route Number	940
B	Westfield Hurstville, Cross St	17:54
C	Hurstville Station, Stand B	17:56
D	Penshurst Station, Bridge St	18:02
E	Penshurst St before Stoney Creek Rd	18:06
F	Broadarrow Rd opp Narwee Station	18:10
G	Thurlow St opp Riverwood Station	18:16
H	Carlton Pde after Moxon Rd	–
I	Punchbowl Station , Punchbowl Rd	–
J	Acacia Ave before Wattle St	–
K	Jacobs St before The Mall	–
L	Bankstown Station , Stand C	–

Sunday & Public Holidays											
<small>map ref</small>	Route Number	940	940	940	940	940	940	940	940	940	940
B	Westfield Hurstville, Cross St	–	08:49	09:49	10:49	11:49	12:49	13:49	14:49	15:49	16:49
C	Hurstville Station, Stand B	–	08:51	09:51	10:51	11:51	12:51	13:51	14:51	15:51	16:51
D	Penshurst Station, Bridge St	–	08:57	09:57	10:57	11:57	12:57	13:57	14:57	15:57	16:57
E	Penshurst St before Stoney Creek Rd	–	09:01	10:01	11:01	12:01	13:01	14:01	15:01	16:01	17:01
F	Broadarrow Rd opp Narwee Station	–	09:05	10:05	11:05	12:05	13:05	14:05	15:05	16:05	17:05
G	Thurlow St opp Riverwood Station	08:11	09:11	10:11	11:11	12:11	13:11	14:11	15:11	16:11	17:11
H	Carlton Pde after Moxon Rd	08:18	09:18	10:18	11:18	12:18	13:18	14:18	15:18	16:18	–
I	Punchbowl Station , Punchbowl Rd	08:25	09:25	10:25	11:25	12:25	13:25	14:25	15:25	16:25	–
J	Acacia Ave before Wattle St	08:29	09:29	10:29	11:29	12:29	13:29	14:29	15:29	16:29	–
K	Jacobs St before The Mall	08:36	09:36	10:36	11:36	12:36	13:36	14:36	15:36	16:36	–
L	Bankstown Station , Stand C	08:39	09:39	10:39	11:39	12:39	13:39	14:39	15:39	16:39	–

Bankstown to Hurstville

Monday to Friday												
map ref	Route Number	940	940	940	940	940	940	940	940	940	940	940
L	Bankstown Station, Stand D	–	06:03	06:33	07:03	07:33	08:03	08:33	09:03	09:33	10:03	10:33
K	Bankstown Central, Stand 1	–	06:06	06:36	07:06	07:36	08:06	08:36	09:06	09:36	10:06	10:36
J	Acacia Ave after Wattle St	–	06:13	06:43	07:13	07:43	08:13	08:43	09:13	09:43	10:13	10:43
I	Punchbowl Station, Punchbowl Rd	–	06:17	06:47	07:17	07:47	08:17	08:47	09:17	09:47	10:17	10:47
H	Carlton Pde before Moxon Rd	–	06:24	06:54	07:24	07:54	08:24	08:54	09:24	09:54	10:24	10:54
G	Riverwood Station, Thurlow St	06:01	06:31	07:01	07:31	08:01	08:31	09:01	09:31	10:01	10:31	11:01
F	Narwee Station, Broadarrow Rd	06:07	06:37	07:07	07:37	08:07	08:37	09:07	09:37	10:07	10:37	11:07
E	Penshurst St after Stoney Creek Rd	06:11	06:41	07:11	07:41	08:11	08:41	09:11	09:41	10:11	10:41	11:11
D	Bridge St opp Penshurst Station	06:15	06:45	07:15	07:45	08:15	08:45	09:15	09:45	10:15	10:45	11:15
A	Westfield Hurstville, Forest Rd	06:23	06:53	07:23	07:53	08:23	08:53	09:23	09:53	10:23	10:53	11:23


Monday to Friday (continued...)												
map ref	Route Number	940	940	940	940	940	940	940	940	940	940	940
L	Bankstown Station, Stand D	11:03	11:33	12:03	12:33	13:03	13:33	14:03	14:33	15:03	15:33	16:03
K	Bankstown Central, Stand 1	11:06	11:36	12:06	12:36	13:06	13:36	14:06	14:36	15:06	15:36	16:06
J	Acacia Ave after Wattle St	11:13	11:43	12:13	12:43	13:13	13:43	14:13	14:43	15:13	15:43	16:13
I	Punchbowl Station, Punchbowl Rd	11:17	11:47	12:17	12:47	13:17	13:47	14:17	14:47	15:17	15:47	16:17
H	Carlton Pde before Moxon Rd	11:24	11:54	12:24	12:54	13:24	13:54	14:24	14:54	15:24	15:54	16:24
G	Riverwood Station, Thurlow St	11:31	12:01	12:31	13:01	13:31	14:01	14:31	15:01	15:31	16:01	16:31
F	Narwee Station, Broadarrow Rd	11:37	12:07	12:37	13:07	13:37	14:07	14:37	15:07	15:37	16:07	16:37
E	Penshurst St after Stoney Creek Rd	11:41	12:11	12:41	13:11	13:41	14:11	14:41	15:11	15:41	16:11	16:41
D	Bridge St opp Penshurst Station	11:45	12:15	12:45	13:15	13:45	14:15	14:45	15:15	15:45	16:15	16:45
A	Westfield Hurstville, Forest Rd	11:53	12:23	12:53	13:23	13:53	14:23	14:53	15:23	15:53	16:23	16:53











Bankstown to Hurstville

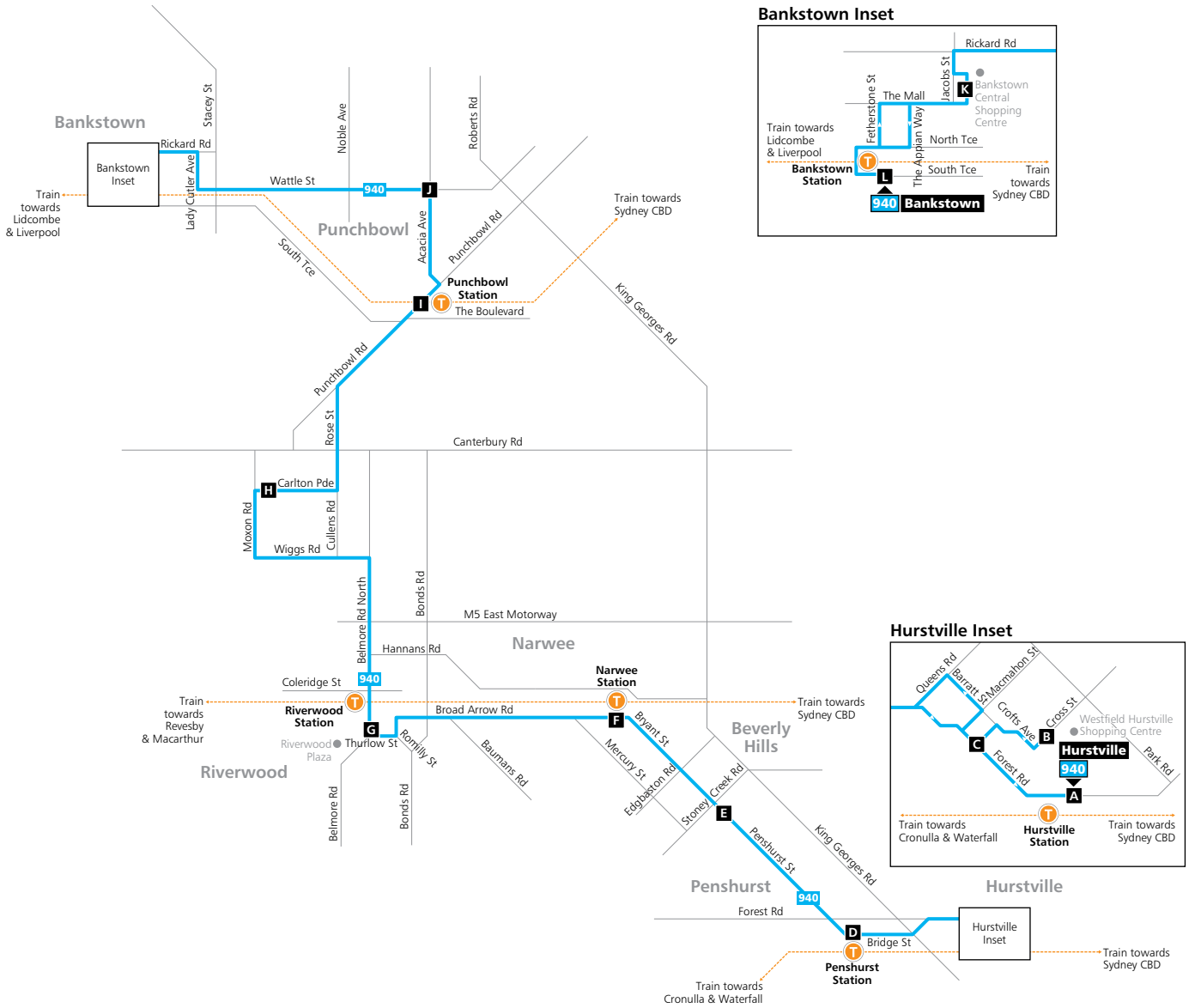
Bankstown to Hurstville

Monday to Friday (continued...)					
<small>map ref</small>	Route Number	940	940	940	940
L	Bankstown Station, Stand D	16:33	17:03	17:33	18:03
K	Bankstown Central, Stand 1	16:36	17:06	17:36	18:06
J	Acacia Ave after Wattle St	16:43	17:13	17:43	18:13
I	Punchbowl Station, Punchbowl Rd	16:47	17:17	17:47	18:17
H	Carlton Pde before Moxon Rd	16:54	17:24	17:54	18:24
G	Riverwood Station, Thurlow St	17:01	17:31	18:01	18:31
F	Narwee Station, Broadarrow Rd	17:07	17:37	–	–
E	Penshurst St after Stoney Creek Rd	17:11	17:41	–	–
D	Bridge St opp Penshurst Station	17:15	17:45	–	–
A	Westfield Hurstville, Forest Rd	17:23	17:53	–	–

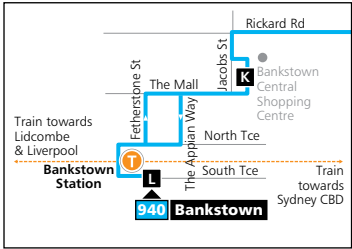
Saturday												
<small>map ref</small>	Route Number	940	940	940	940	940	940	940	940	940	940	940
L	Bankstown Station, Stand D	–	07:54	08:54	09:54	10:54	11:54	12:54	13:54	14:54	15:54	16:54
K	Bankstown Central, Stand 1	–	07:57	08:57	09:57	10:57	11:57	12:57	13:57	14:57	15:57	16:57
J	Acacia Ave after Wattle St	–	08:04	09:04	10:04	11:04	12:04	13:04	14:04	15:04	16:04	17:04
I	Punchbowl Station, Punchbowl Rd	–	08:08	09:08	10:08	11:08	12:08	13:08	14:08	15:08	16:08	17:08
H	Carlton Pde before Moxon Rd	–	08:15	09:15	10:15	11:15	12:15	13:15	14:15	15:15	16:15	17:15
G	Riverwood Station, Thurlow St	07:22	08:22	09:22	10:22	11:22	12:22	13:22	14:22	15:22	16:22	17:22
F	Narwee Station, Broadarrow Rd	07:28	08:28	09:28	10:28	11:28	12:28	13:28	14:28	15:28	16:28	17:28
E	Penshurst St after Stoney Creek Rd	07:32	08:32	09:32	10:32	11:32	12:32	13:32	14:32	15:32	16:32	17:32
D	Bridge St opp Penshurst Station	07:36	08:36	09:36	10:36	11:36	12:36	13:36	14:36	15:36	16:36	17:36
A	Westfield Hurstville, Forest Rd	07:44	08:44	09:44	10:44	11:44	12:44	13:44	14:44	15:44	16:44	17:44

Saturday (continued...)		
<small>map ref</small>	Route Number	940
L	Bankstown Station, Stand D	17:54
K	Bankstown Central, Stand 1	17:57
J	Acacia Ave after Wattle St	18:04
I	Punchbowl Station, Punchbowl Rd	18:08
H	Carlton Pde before Moxon Rd	18:15
G	Riverwood Station, Thurlow St	18:22
F	Narwee Station, Broadarrow Rd	–
E	Penshurst St after Stoney Creek Rd	–
D	Bridge St opp Penshurst Station	–
A	Westfield Hurstville, Forest Rd	–

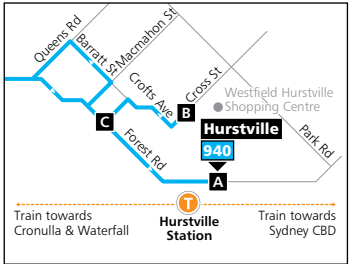
Sunday & Public Holidays											
<small>map ref</small>	Route Number	940	940	940	940	940	940	940	940	940	940
L	Bankstown Station, Stand D	–	08:49	09:49	10:49	11:49	12:49	13:49	14:49	15:49	16:49
K	Bankstown Central, Stand 1	–	08:52	09:52	10:52	11:52	12:52	13:52	14:52	15:52	16:52
J	Acacia Ave after Wattle St	–	08:59	09:59	10:59	11:59	12:59	13:59	14:59	15:59	16:59
I	Punchbowl Station, Punchbowl Rd	–	09:03	10:03	11:03	12:03	13:03	14:03	15:03	16:03	17:03
H	Carlton Pde before Moxon Rd	–	09:10	10:10	11:10	12:10	13:10	14:10	15:10	16:10	17:10
G	Riverwood Station, Thurlow St	08:17	09:17	10:17	11:17	12:17	13:17	14:17	15:17	16:17	17:17
F	Narwee Station, Broadarrow Rd	08:23	09:23	10:23	11:23	12:23	13:23	14:23	15:23	16:23	–
E	Penshurst St after Stoney Creek Rd	08:27	09:27	10:27	11:27	12:27	13:27	14:27	15:27	16:27	–
D	Bridge St opp Penshurst Station	08:31	09:31	10:31	11:31	12:31	13:31	14:31	15:31	16:31	–
A	Westfield Hurstville, Forest Rd	08:39	09:39	10:39	11:39	12:39	13:39	14:39	15:39	16:39	–



Bankstown Inset



Hurstville Inset



- Legend**
- Bus route
 - Bus route number
 - Timing point
 - Train line/station

