

**B**

**953**

**954**

**955**

**Hurstville to Connells Point,  
Hurstville Grove & Mortdale**

servicing South Hurstville, Kyle Bay  
& Oatley



## How to use this timetable

This timetable provides a snap shot of service information in 24-hour time (e.g. 5am = 05:00, 5pm = 17:00). Information contained in this timetable is subject to change without notice. Please note that timetables do not include minor stops, additional trips for special events, short term changes, holiday timetable changes, real-time information or any disruption alerts.

For the most up-to-date times, use the Trip Planner or Departures on [transportnsw.info](http://transportnsw.info)

## Real-time trip planning


You can plan your trip with real-time information using the Trip Planner or Departures on [transportnsw.info](http://transportnsw.info) or by downloading travel apps on your smartphone or tablet.

The Trip Planner, Departures and travel apps offer various features:

- favourite your regular trips
- see where your service is on the route
- get estimated pick up and arrival times
- receive service updates
- find nearby stations, stops, wharves and routes
- check accessibility information.

Find the latest apps at [transportnsw.info/apps](http://transportnsw.info/apps)

## Accessible services

All new buses are wheelchair-accessible with low-level floors and space for wheelchairs, prams or strollers. Look for the  symbol in this timetable. Some older buses may not have all the features you need. There will be more accessible services as older buses are replaced.

We try to make sure accessible buses run as intended. If an accessible bus is not available for a scheduled route, we apologise for the inconvenience.

## Who is providing my bus services?

The bus services shown in this timetable are run by Punchbowl Bus Company.

## Fares

To travel on public transport in Sydney and surrounding regions, an Opal card is the cheapest and easiest ticket option.

An Opal card is a smartcard you keep and reuse. You put credit onto the card then tap on and tap off to pay your fares throughout Sydney, the Blue Mountains, Central Coast, Hunter and Illawarra, along with Intercity Trains in the Southern Highlands and South Coast.

Fares are based on:

- the type of Opal card you use
- the distance you travel from tap on to tap off
- the mode of transport you choose
- any Opal benefits such as discounts and capped fares that apply.

Find out about Opal fares and benefits at [transportnsw.info/opal](http://transportnsw.info/opal)

## Which Opal card is right for you?


**Adult** – For customers 16 years and over who are not entitled to any concessions.

**Child/Youth** – For children aged 4-15 and eligible secondary students.

**Gold Senior/Pensioner** – For eligible NSW and interstate seniors, pensioners, war widows/ers and asylum seekers.

**Concession** – For eligible tertiary students, job seekers, apprentices and trainees.

## How to apply


You can get an Adult and Child/Youth Opal cards over the counter at thousands of Opal retailers that display the Opal sign . To find your nearest retailer or order online, visit [transportnsw.info/opal](http://transportnsw.info/opal)

If you are eligible to travel with concession fares you can apply for a Gold Senior/Pensioner or Concession Opal card. Visit [transportnsw.info/opal](http://transportnsw.info/opal) or call **13 67 25 (13 OPAL)** for more information.

**Valid from: 26/11/2017**

**NOTE:** Information is correct as of the above date. For the most up-to-date times, use the Trip Planner on [transportnsw.info](http://transportnsw.info)

## Explanation of definitions and symbols

<b>p</b>	Bus terminates at Connells Point Rd at Kyle Pde.
<b>r</b>	On school days bus diverts to Hurstville South Public School, Maher St omitting Hillcrest Ave between King Georges Rd & Denman St. School holidays bus departs Hurstville Station 4 minutes later.
<b>s</b>	Bus operates via Mimosa St, Yarran Rd, Victory Rd & Boorara Ave.
	Wheelchair Accessible.

## Timing points

- A** Hurstville Station, Ormonde Pde
- B** Connells Point Rd & King Georges Rd
- C** The Green Reserve, Kyle Pde
- D** Connells Point Rd after Terry St
- E** Hillcrest Ave
- F** Waitara Pde opp Whitfield Pde, **Hurstville Grove**
- G** Rosa St & Herbert St
- H** Oatley Station, Oatley Pde
- I** Lloyd St at Short St
- J** Morddale Station, Pitt St, Stand C

955 does not operate on Sunday or Public Holidays.

Hurstville to Connells Point (loop)

<b>Monday to Friday</b>												
map ref	Route Number	953	953	953	953	953	953	953	953	953	953	953
<b>A</b>	Hurstville Station, Ormonde Pde, Stand H	–	06:15	06:30	06:45	07:00	07:15	07:30	07:45	08:00	08:30	09:00
<b>B</b>	Connells Point Rd before King Georges Rd	–	06:19	06:34	06:49	07:04	07:19	07:34	07:49	08:04	08:34	09:04
<b>C</b>	The Green Reserve, Kyle Pde	06:08	06:23	06:38	06:53	07:08	07:23	07:38	07:53	08:08	08:38	09:08
<b>D</b>	Connells Point Rd after Terry St	06:13	06:29	06:44	06:59	07:14	07:29	07:44	07:59	08:14	08:44	09:14
<b>B</b>	Connells Point Rd after King Georges Rd	06:21	06:38	06:53	07:08	07:23	07:38	07:53	08:08	08:23	08:53	09:23
<b>A</b>	Hurstville Station, Ormonde Pde, Stand H	06:26	06:43	06:58	07:13	07:28	07:43	07:58	08:13	08:28	08:58	09:28

<b>Monday to Friday (continued...)</b>												
map ref	Route Number	953	953	953	953	953	953	953	953	953	953	953
<b>A</b>	Hurstville Station, Ormonde Pde, Stand H	09:30	10:00	10:30	11:00	11:30	12:00	12:30	13:00	13:30	14:00	14:30
<b>B</b>	Connells Point Rd before King Georges Rd	09:34	10:04	10:34	11:04	11:34	12:04	12:34	13:04	13:34	14:04	14:34
<b>C</b>	The Green Reserve, Kyle Pde	09:38	10:08	10:38	11:08	11:38	12:08	12:38	13:08	13:38	14:08	14:38
<b>D</b>	Connells Point Rd after Terry St	09:44	10:14	10:44	11:14	11:44	12:14	12:44	13:14	13:44	14:14	14:44
<b>B</b>	Connells Point Rd after King Georges Rd	09:53	10:23	10:53	11:23	11:53	12:23	12:53	13:23	13:53	14:23	14:53
<b>A</b>	Hurstville Station, Ormonde Pde, Stand H	09:58	10:28	10:58	11:28	11:58	12:28	12:58	13:28	13:58	14:28	14:58

<b>Monday to Friday (continued...)</b>												
map ref	Route Number	953	953	953	953	953	953	953	953	953	953	953
<b>A</b>	Hurstville Station, Ormonde Pde, Stand H	15:00	15:30	16:03	16:15	16:33	16:45	17:03	17:15	17:33	17:45	18:03
<b>B</b>	Connells Point Rd before King Georges Rd	15:04	15:34	16:07	16:19	16:37	16:49	17:07	17:19	17:37	17:49	18:07
<b>C</b>	The Green Reserve, Kyle Pde	15:08	15:38	16:11	16:23	16:41	16:53	17:11	17:23	17:41	17:53	18:11
<b>D</b>	Connells Point Rd after Terry St	15:14	15:44	16:17	16:29	16:47	16:59	17:17	17:29	17:47	17:59	18:17
<b>B</b>	Connells Point Rd after King Georges Rd	15:23	15:53	16:26	16:38	16:56	17:08	17:26	17:38	17:56	18:08	18:25
<b>A</b>	Hurstville Station, Ormonde Pde, Stand H	15:28	15:58	16:31	16:43	17:01	17:13	17:31	17:43	18:01	18:13	18:30

<b>Monday to Friday (continued...)</b>						
map ref	Route Number	953	953	953	953	953
<b>A</b>	Hurstville Station, Ormonde Pde, Stand H	18:15	18:33	19:03	19:33	20:03
<b>B</b>	Connells Point Rd before King Georges Rd	18:19	18:37	19:07	19:37	20:07
<b>C</b>	The Green Reserve, Kyle Pde	18:23	18:41	19:11	19:41	20:11
<b>D</b>	Connells Point Rd after Terry St	18:29	18:47	19:16	19:46	20:16
<b>B</b>	Connells Point Rd after King Georges Rd	18:37	18:55	19:24	19:54	20:24
<b>A</b>	Hurstville Station, Ormonde Pde, Stand H	18:42	19:00	19:29	19:59	20:29

Hurstville to Connells Point (loop)

Hurstville to Connells Point (loop)

<b>Saturday</b>												
map ref	Route Number	953	953	953	953	953	953	953	953	953	953	953
<b>A</b>	Hurstville Station, Ormonde Pde, Stand H	–	07:55	08:25	08:55	09:25	09:55	10:55	11:25	11:55	12:25	12:55
<b>B</b>	Connells Point Rd before King Georges Rd	–	07:59	08:29	08:59	09:29	09:59	10:59	11:29	11:59	12:29	12:59
<b>C</b>	The Green Reserve, Kyle Pde	07:33	08:03	08:33	09:03	09:33	10:03	11:03	11:33	12:03	12:33	13:03
<b>D</b>	Connells Point Rd after Terry St	07:39	08:09	08:39	09:09	09:39	10:09	11:09	11:39	12:09	12:39	13:09
<b>B</b>	Connells Point Rd after King Georges Rd	07:48	08:18	08:48	09:18	09:48	10:18	11:18	11:48	12:18	12:48	13:18
<b>A</b>	Hurstville Station, Ormonde Pde, Stand H	07:53	08:23	08:53	09:23	09:53	10:23	11:23	11:53	12:23	12:53	13:23

<b>Saturday (continued...)</b>											
map ref	Route Number	953	953	953	953	953	953	953	953	953	953
<b>A</b>	Hurstville Station, Ormonde Pde, Stand H	13:25	14:25	14:55	15:25	15:55	16:25	16:55	17:25	17:55	18:25
<b>B</b>	Connells Point Rd before King Georges Rd	13:29	14:29	14:59	15:29	15:59	16:29	16:59	17:29	17:59	18:29
<b>C</b>	The Green Reserve, Kyle Pde	13:33	14:33	15:03	15:33	16:03	16:33	17:03	17:33	18:03	18:33
<b>D</b>	Connells Point Rd after Terry St	13:39	14:39	15:09	15:39	16:09	16:39	17:09	17:39	18:09	p18:39
<b>B</b>	Connells Point Rd after King Georges Rd	13:48	14:48	15:18	15:48	16:18	16:48	17:18	17:48	18:18	–
<b>A</b>	Hurstville Station, Ormonde Pde, Stand H	13:53	14:53	15:23	15:53	16:23	16:53	17:23	17:53	18:23	–

<b>Sunday &amp; Public Holidays</b>											
map ref	Route Number	953	953	953	953	953	953	953	953	953	953
<b>A</b>	Hurstville Station, Ormonde Pde, Stand H	08:55	09:55	10:55	11:55	12:55	13:55	14:55	15:55	16:55	17:55
<b>B</b>	Connells Point Rd before King Georges Rd	08:58	09:58	10:58	11:58	12:58	13:58	14:58	15:58	16:58	17:58
<b>C</b>	The Green Reserve, Kyle Pde	09:03	10:03	11:03	12:03	13:03	14:03	15:03	16:03	17:03	18:03
<b>D</b>	Connells Point Rd after Terry St	09:12	10:12	11:12	12:12	13:12	14:12	15:12	16:12	17:12	p18:09
<b>B</b>	Connells Point Rd after King Georges Rd	09:18	10:18	11:18	12:18	13:18	14:18	15:18	16:18	17:18	–
<b>A</b>	Hurstville Station, Ormonde Pde, Stand H	09:23	10:23	11:23	12:23	13:23	14:23	15:23	16:23	17:23	–

Hurstville to Connells Point (loop)

Hurstville to Hurstville Grove

Monday to Friday												
map ref	Route Number	954	954	954	954	954	954	954	954	954	954	954
A	Hurstville Station, Ormonde Pde, Stand L	06:26	06:48	07:10	07:32	07:54	08:16	08:40	r09:06	09:40	10:10	10:40
E	Hillcrest Ave at Lansdowne St	06:31	06:53	07:15	07:37	07:59	08:21	08:45	09:15	09:45	10:15	10:45
F	Waitara Pde opp Whitfield Pde, Hurstville Grove	06:35	06:57	07:19	07:41	08:03	08:25	08:49	09:19	09:49	10:19	10:49

Monday to Friday (continued...)												
map ref	Route Number	954	954	954	954	954	954	954	954	954	954	954
A	Hurstville Station, Ormonde Pde, Stand L	11:10	11:40	12:10	12:40	13:10	13:40	14:10	14:40	15:10	r15:34	16:00
E	Hillcrest Ave at Lansdowne St	11:15	11:45	12:15	12:45	13:15	13:45	14:15	14:45	15:15	15:43	16:05
F	Waitara Pde opp Whitfield Pde, Hurstville Grove	11:19	11:49	12:19	12:49	13:19	13:49	14:19	14:49	15:19	15:47	16:09

Monday to Friday (continued...)											
map ref	Route Number	954	954	954	954	954	954	954	954	954	954
A	Hurstville Station, Ormonde Pde, Stand L	16:22	16:44	17:06	17:28	17:50	18:20	18:50	19:34	20:34	21:27
E	Hillcrest Ave at Lansdowne St	16:27	16:49	17:11	17:33	17:55	18:25	18:55	19:38	20:38	21:31
F	Waitara Pde opp Whitfield Pde, Hurstville Grove	16:31	16:53	17:15	17:37	17:59	18:29	18:59	19:41	20:41	21:34

Saturday												
map ref	Route Number	954	954	954	954	954	954	954	954	954	954	954
A	Hurstville Station, Ormonde Pde, Stand L	08:20	08:50	09:20	09:50	10:20	10:50	11:50	12:20	12:50	13:20	14:20
E	Hillcrest Ave at Lansdowne St	08:25	08:55	09:25	09:55	10:25	10:55	11:55	12:25	12:55	13:25	14:25
F	Waitara Pde opp Whitfield Pde, Hurstville Grove	08:29	08:59	09:29	09:59	10:29	10:59	11:59	12:29	12:59	13:29	14:29

Saturday (continued...)							
map ref	Route Number	954	954	954	954	954	954
A	Hurstville Station, Ormonde Pde, Stand L	14:50	15:20	15:50	16:20	16:50	17:50
E	Hillcrest Ave at Lansdowne St	14:55	15:25	15:55	16:25	16:55	17:55
F	Waitara Pde opp Whitfield Pde, Hurstville Grove	14:59	15:29	15:59	16:29	16:59	17:59

Sunday & Public Holidays										
map ref	Route Number	954	954	954	954	954	954	954	954	
A	Hurstville Station, Ormonde Pde, Stand L	09:30	10:30	11:30	12:30	13:30	14:30	15:30	16:30	17:30
E	Hillcrest Ave at Lansdowne St	09:35	10:35	11:35	12:35	13:35	14:35	15:35	16:35	17:35
F	Waitara Pde opp Whitfield Pde, Hurstville Grove	09:39	10:39	11:39	12:39	13:39	14:39	15:39	16:39	17:39

Hurstville to Hurstville Grove

Hurstville Grove to Hurstville

Monday to Friday												
map ref	<b>Route Number</b>	954	954	954	954	954	954	954	954	954	954	954
<b>F</b>	Waitara Pde opp Whitfield Pde, Hurstville Grove	06:14	06:36	06:58	07:20	07:42	08:04	08:26	08:54	09:24	09:54	10:24
<b>E</b>	Hillcrest Ave at Kuroki St	06:18	06:40	07:02	07:24	07:46	08:08	08:30	08:58	09:28	09:58	10:28
<b>A</b>	Hurstville Station, Ormonde Pde, Stand L	06:24	06:46	07:08	07:30	07:52	08:14	08:36	09:04	09:34	10:04	10:34

Monday to Friday (continued...)												
map ref	<b>Route Number</b>	954	954	954	954	954	954	954	954	954	954	954
<b>F</b>	Waitara Pde opp Whitfield Pde, Hurstville Grove	10:54	11:24	11:54	12:24	12:54	13:24	13:54	14:24	14:54	15:22	15:48
<b>E</b>	Hillcrest Ave at Kuroki St	10:58	11:28	11:58	12:28	12:58	13:28	13:58	14:28	14:58	15:26	15:52
<b>A</b>	Hurstville Station, Ormonde Pde, Stand L	11:04	11:34	12:04	12:34	13:04	13:34	14:04	14:34	15:04	15:32	15:58

Monday to Friday (continued...)												
map ref	<b>Route Number</b>	954	954	954	954	954	954	954	954	954	954	954
<b>F</b>	Waitara Pde opp Whitfield Pde, Hurstville Grove	16:10	16:32	16:54	17:16	17:38	18:00	18:30	19:00	19:45	20:45	
<b>E</b>	Hillcrest Ave at Kuroki St	16:14	16:36	16:58	17:20	17:42	18:04	18:34	19:04	19:49	20:49	
<b>A</b>	Hurstville Station, Ormonde Pde, Stand L	16:20	16:42	17:04	17:26	17:48	18:10	18:40	19:10	19:55	20:55	

Saturday												
map ref	<b>Route Number</b>	954	954	954	954	954	954	954	954	954	954	954
<b>F</b>	Waitara Pde opp Whitfield Pde, Hurstville Grove	08:00	08:30	09:00	09:30	10:00	10:30	11:00	12:00	12:30	13:00	13:30
<b>E</b>	Hillcrest Ave at Kuroki St	08:04	08:34	09:04	09:34	10:04	10:34	11:04	12:04	12:34	13:04	13:34
<b>A</b>	Hurstville Station, Ormonde Pde, Stand L	08:10	08:40	09:10	09:40	10:10	10:40	11:10	12:10	12:40	13:10	13:40

Saturday (continued...)								
map ref	<b>Route Number</b>	954	954	954	954	954	954	954
<b>F</b>	Waitara Pde opp Whitfield Pde, Hurstville Grove	14:30	15:00	15:30	16:00	16:30	17:00	17:30
<b>E</b>	Hillcrest Ave at Kuroki St	14:34	15:04	15:34	16:04	16:34	17:04	17:34
<b>A</b>	Hurstville Station, Ormonde Pde, Stand L	14:40	15:10	15:40	16:10	16:40	17:10	17:40

Sunday & Public Holidays									
map ref	<b>Route Number</b>	954	954	954	954	954	954	954	
<b>F</b>	Waitara Pde opp Whitfield Pde, Hurstville Grove	09:40	10:40	11:40	12:40	13:40	14:40	15:40	16:40
<b>E</b>	Hillcrest Ave at Kuroki St	09:44	10:44	11:44	12:44	13:44	14:44	15:44	16:44
<b>A</b>	Hurstville Station, Ormonde Pde, Stand L	09:50	10:50	11:50	12:50	13:50	14:50	15:50	16:50

Hurstville Grove to Hurstville

Hurstville to Mortdale

<b>Monday to Friday</b>												
map ref	Route Number	955	955	955	955	955	955	955	955	955	955	
<b>A</b>	Hurstville Station, Ormonde Pde, Stand L	07:48	08:55	09:55	10:55	11:55	12:55	13:55	14:55	15:55	16:55	17:55
<b>E</b>	Hillcrest Ave at Lansdowne St	07:53	09:00	10:00	11:00	12:00	13:00	14:00	15:00	16:00	17:00	18:00
<b>G</b>	Rosa St before Herbert St	s08:00	–	–	–	12:07	–	14:07	–	–	–	–
<b>H</b>	Oatley Station, Oatley Pde	08:06	09:06	10:06	11:06	12:10	13:06	14:10	15:06	16:06	17:06	18:06
<b>I</b>	Lloyd St at Short St	08:10	09:10	10:10	11:10	12:14	13:10	14:14	15:10	16:10	17:10	18:10
<b>J</b>	Mortdale Station, Pitt St, Stand C	08:17	09:17	10:17	11:17	12:21	13:17	14:21	15:17	16:17	17:17	18:17

<b>Saturday</b>										
map ref	Route Number	955	955	955	955	955	955	955	955	955
<b>A</b>	Hurstville Station, Ormonde Pde, Stand L	09:35	10:35	11:35	12:35	13:35	14:35	15:35	16:35	17:35
<b>E</b>	Hillcrest Ave at Lansdowne St	09:40	10:40	11:40	12:40	13:40	14:40	15:40	16:40	17:40
<b>G</b>	Rosa St before Herbert St	–	–	11:47	–	13:47	–	15:47	–	–
<b>H</b>	Oatley Station, Oatley Pde	09:46	10:46	11:51	12:46	13:51	14:46	15:51	16:46	17:46
<b>I</b>	Lloyd St at Short St	09:50	10:50	11:55	12:50	13:55	14:50	15:55	16:50	17:50
<b>J</b>	Mortdale Station, Pitt St, Stand C	09:57	10:57	12:02	12:57	14:02	14:57	16:02	16:57	17:57

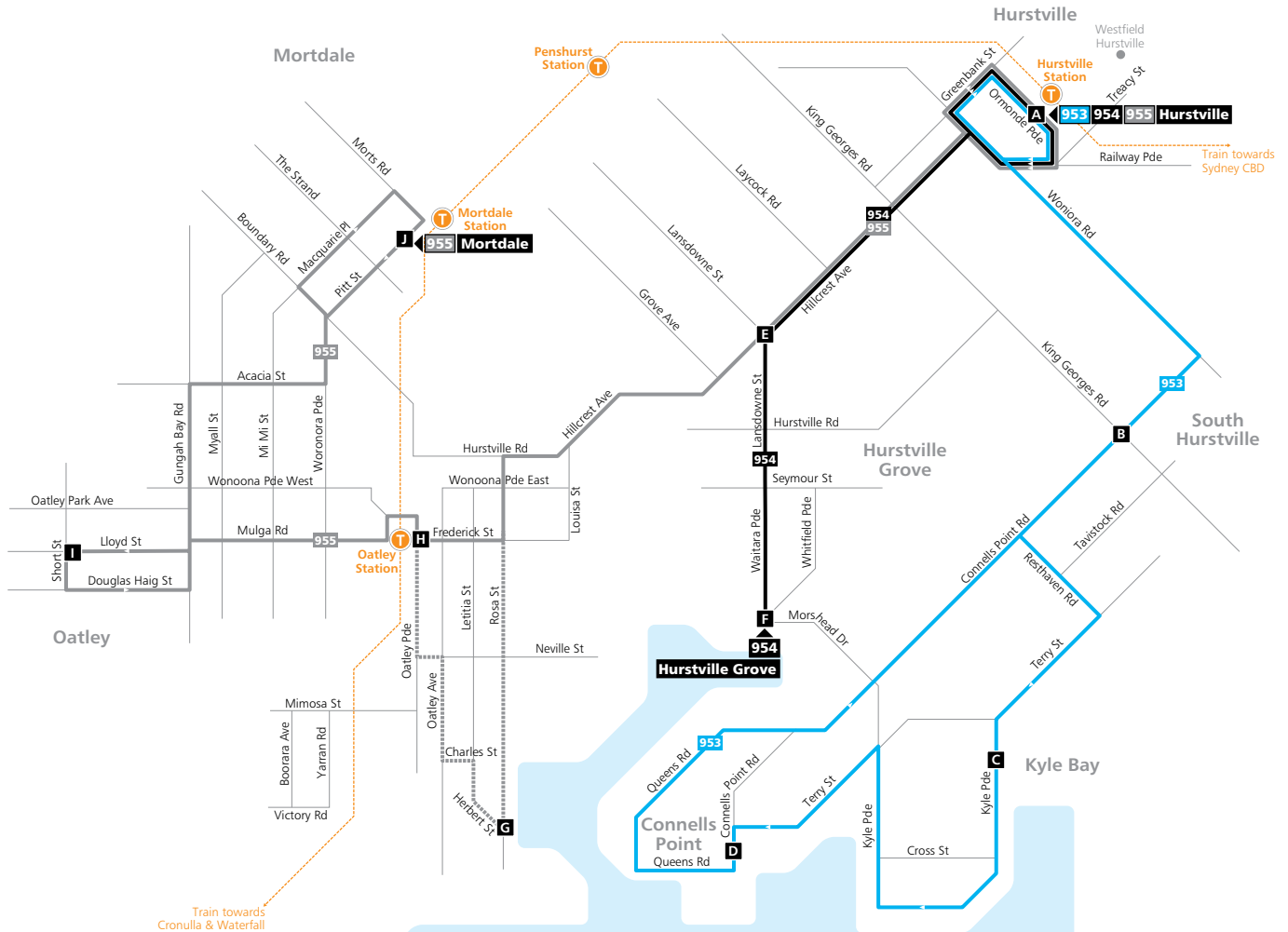
<b>Monday to Friday</b>												
map ref	Route Number	955	955	955	955	955	955	955	955	955	955	
<b>J</b>	Mortdale Station, Pitt St, Stand C	07:23	08:27	09:27	10:23	11:27	12:23	13:27	14:27	15:20	16:27	17:27
<b>I</b>	Lloyd St at Short St	07:29	08:33	09:33	10:29	11:33	12:29	13:33	14:33	15:26	16:33	17:33
<b>H</b>	Oatley Pde opp Oatley Station	07:33	08:37	09:37	10:33	11:37	12:33	13:37	14:37	s15:30	16:37	17:37
<b>G</b>	Rosa St at Herbert St	–	–	–	10:36	–	12:36	–	–	15:36	–	–
<b>E</b>	Hillcrest Ave at Kuroki St	07:39	08:43	09:43	10:43	11:43	12:43	13:43	14:43	15:43	16:43	17:43
<b>A</b>	Hurstville Station, Ormonde Pde, Stand L	07:45	08:49	09:49	10:49	11:49	12:49	13:49	14:49	15:49	16:49	17:49

<b>Saturday</b>										
map ref	Route Number	955	955	955	955	955	955	955	955	955
<b>J</b>	Mortdale Station, Pitt St, Stand C	09:03	10:03	11:03	12:03	13:03	14:03	15:03	16:03	17:03
<b>I</b>	Lloyd St at Short St	09:09	10:09	11:09	12:09	13:09	14:09	15:09	16:09	17:09
<b>H</b>	Oatley Pde opp Oatley Station	09:13	10:13	11:13	12:13	13:13	14:13	15:13	16:13	17:13
<b>G</b>	Rosa St at Herbert St	–	–	11:17	–	13:17	–	15:17	–	–
<b>E</b>	Hillcrest Ave at Kuroki St	09:19	10:19	11:24	12:19	13:24	14:19	15:24	16:19	17:19
<b>A</b>	Hurstville Station, Ormonde Pde, Stand L	09:25	10:25	11:30	12:25	13:30	14:25	15:30	16:25	17:25

Mortdale to Hurstville



# Routes 953, 954, 955



## Legend

- Bus route
- 953 Bus route number
- A** Timing point
- Train line/station

