

946

B

Roselands to Bankstown

servicing Lakemba & Greenacre



How to use this timetable

This timetable provides a snap shot of service information in 24-hour time (e.g. 5am = 05:00, 5pm = 17:00). Information contained in this timetable is subject to change without notice. Please note that timetables do not include minor stops, additional trips for special events, short term changes, holiday timetable changes, real-time information or any disruption alerts.

For the most up-to-date times, use the Trip Planner or Departures on transportnsw.info

Real-time trip planning

You can plan your trip with real-time information using the Trip Planner or Departures on transportnsw.info or by downloading travel apps on your smartphone or tablet.

The Trip Planner, Departures and travel apps offer various features:

- favourite your regular trips
- see where your service is on the route
- get estimated pick up and arrival times
- receive service updates
- find nearby stations, stops, wharves and routes
- check accessibility information.

Find the latest apps at transportnsw.info/apps

Accessible services

All new buses are wheelchair-accessible with low-level floors and space for wheelchairs, prams or strollers. Look for the  symbol in this timetable. Some older buses may not have all the features you need. There will be more accessible services as older buses are replaced.

We try to make sure accessible buses run as intended. If an accessible bus is not available for a scheduled route, we apologise for the inconvenience.

Who is providing my bus services?

The bus services shown in this timetable are run by Punchbowl Bus Company.

Fares

To travel on public transport in Sydney and surrounding regions, an Opal card is the cheapest and easiest ticket option.

An Opal card is a smartcard you keep and reuse. You put credit onto the card then tap on and tap off to pay your fares throughout Sydney, the Blue Mountains, Central Coast, Hunter and Illawarra, along with Intercity Trains in the Southern Highlands and South Coast.

Fares are based on:

- the type of Opal card you use
- the distance you travel from tap on to tap off
- the mode of transport you choose
- any Opal benefits such as discounts and capped fares that apply.

Find out about Opal fares and benefits at transportnsw.info/opal

Which Opal card is right for you?


Adult – For customers 16 years and over who are not entitled to any concessions.

Child/Youth – For children aged 4-15 and eligible secondary students.

Gold Senior/Pensioner – For eligible NSW and interstate seniors, pensioners, war widows/ers and asylum seekers.

Concession – For eligible tertiary students, job seekers, apprentices and trainees.

How to apply

You can get an Adult and Child/Youth Opal cards over the counter at thousands of Opal retailers that display the Opal sign . To find your nearest retailer or order online, visit transportnsw.info/opal

If you are eligible to travel with concession fares you can apply for a Gold Senior/Pensioner or Concession Opal card. Visit transportnsw.info/opal or call **13 67 25 (13 OPAL)** for more information.

Valid from: 26/11/2017

NOTE: Information is correct as of the above date. For the most up-to-date times, use the Trip Planner on transportnsw.info

Explanation of definitions and symbols



Wheelchair Accessible.

Timing points

- A** Roselands Shopping Centre, Roseland Ave
- B** Dreadnought St
- C** Chapel St
- D** Lakemba Station, Haldon St
- E** Punchbowl Rd
- F** Waterloo Rd, Greenacre
- G** Hillcrest Ave at Mimosa Rd
- H** Bankstown Central
- I** Bankstown Station

Roselands to Bankstown

| Monday to Friday | | | | | | | | | | | | |
|------------------|---|-------|-------|-------|-------|-------|-------|-------|-------|-------|-------|-------|
| map ref | Route Number | 946 | 946 | 946 | 946 | 946 | 946 | 946 | 946 | 946 | 946 | 946 |
| A | Roselands Shopping Centre, Roseland Ave | 06:30 | 07:00 | 07:30 | 08:00 | 08:30 | 09:00 | 09:30 | 10:00 | 10:30 | 11:00 | 11:30 |
| B | Dreadnought St after Albion St | 06:35 | 07:05 | 07:35 | 08:05 | 08:35 | 09:05 | 09:35 | 10:05 | 10:35 | 11:05 | 11:35 |
| C | Chapel St at Phillip St | 06:41 | 07:11 | 07:41 | 08:11 | 08:41 | 09:11 | 09:41 | 10:11 | 10:41 | 11:11 | 11:41 |
| D | Lakemba Station, Haldon St | 06:45 | 07:16 | 07:46 | 08:16 | 08:46 | 09:15 | 09:45 | 10:15 | 10:45 | 11:15 | 11:45 |
| E | Punchbowl Rd before Juno Pde | 06:51 | 07:23 | 07:53 | 08:23 | 08:53 | 09:21 | 09:51 | 10:21 | 10:51 | 11:21 | 11:51 |
| F | Waterloo Rd before Wangee Rd, Greenacre | 06:56 | 07:29 | 07:59 | 08:29 | 08:59 | 09:26 | 09:56 | 10:26 | 10:56 | 11:26 | 11:56 |
| G | Hillcrest Ave at Mimosa Rd | 06:59 | 07:32 | 08:02 | 08:32 | 09:02 | 09:29 | 09:59 | 10:29 | 10:59 | 11:29 | 11:59 |
| H | Bankstown Central, Jacobs St | 07:05 | 07:38 | 08:08 | 08:38 | 09:08 | 09:35 | 10:05 | 10:35 | 11:05 | 11:35 | 12:05 |
| I | Bankstown Station, Stand C | 07:08 | 07:41 | 08:11 | 08:41 | 09:11 | 09:38 | 10:08 | 10:38 | 11:08 | 11:38 | 12:08 |

| Monday to Friday (continued...) | | | | | | | | | | | | |
|---------------------------------|---|-------|-------|-------|-------|-------|-------|-------|-------|-------|-------|-------|
| map ref | Route Number | 946 | 946 | 946 | 946 | 946 | 946 | 946 | 946 | 946 | 946 | 946 |
| A | Roselands Shopping Centre, Roseland Ave | 12:00 | 12:30 | 13:00 | 13:30 | 14:00 | 14:30 | 15:00 | 15:30 | 16:00 | 16:30 | 17:00 |
| B | Dreadnought St after Albion St | 12:05 | 12:35 | 13:05 | 13:35 | 14:05 | 14:35 | 15:05 | 15:35 | 16:05 | 16:35 | 17:05 |
| C | Chapel St at Phillip St | 12:11 | 12:41 | 13:11 | 13:41 | 14:11 | 14:41 | 15:11 | 15:41 | 16:11 | 16:41 | 17:11 |
| D | Lakemba Station, Haldon St | 12:15 | 12:45 | 13:15 | 13:45 | 14:15 | 14:45 | 15:15 | 15:46 | 16:16 | 16:46 | 17:16 |
| E | Punchbowl Rd before Juno Pde | 12:21 | 12:51 | 13:21 | 13:51 | 14:21 | 14:51 | 15:21 | 15:53 | 16:23 | 16:53 | 17:23 |
| F | Waterloo Rd before Wangee Rd, Greenacre | 12:26 | 12:56 | 13:26 | 13:56 | 14:26 | 14:56 | 15:26 | 15:59 | 16:29 | 16:59 | 17:29 |
| G | Hillcrest Ave at Mimosa Rd | 12:29 | 12:59 | 13:29 | 13:59 | 14:29 | 14:59 | 15:29 | 16:02 | 16:32 | 17:02 | 17:32 |
| H | Bankstown Central, Jacobs St | 12:35 | 13:05 | 13:35 | 14:05 | 14:35 | 15:05 | 15:35 | 16:08 | 16:38 | 17:08 | 17:38 |
| I | Bankstown Station, Stand C | 12:38 | 13:08 | 13:38 | 14:08 | 14:38 | 15:08 | 15:38 | 16:11 | 16:41 | 17:11 | 17:41 |

| Monday to Friday (continued...) | | | | |
|---------------------------------|---|-------|-------|-------|
| map ref | Route Number | 946 | 946 | 946 |
| A | Roselands Shopping Centre, Roseland Ave | 17:30 | 18:00 | 18:30 |
| B | Dreadnought St after Albion St | 17:35 | 18:05 | 18:35 |
| C | Chapel St at Phillip St | 17:41 | 18:11 | 18:41 |
| D | Lakemba Station, Haldon St | 17:46 | 18:16 | 18:45 |
| E | Punchbowl Rd before Juno Pde | 17:53 | 18:23 | 18:51 |
| F | Waterloo Rd before Wangee Rd, Greenacre | 17:59 | 18:29 | 18:56 |
| G | Hillcrest Ave at Mimosa Rd | 18:02 | 18:32 | 18:59 |
| H | Bankstown Central, Jacobs St | 18:08 | 18:38 | 19:05 |
| I | Bankstown Station, Stand C | 18:11 | 18:41 | 19:08 |

| Saturday | | | | | | | | | | | | |
|-----------------|--|------------|------------|------------|------------|------------|------------|------------|------------|------------|------------|------------|
| map ref | Route Number | 946 | 946 | 946 | 946 | 946 | 946 | 946 | 946 | 946 | 946 | 946 |
| A | Roselands Shopping Centre, Roseland Ave | 07:41 | 08:41 | 09:41 | 10:41 | 11:41 | 12:41 | 13:41 | 14:41 | 15:41 | 16:41 | 17:41 |
| B | Dreadnought St after Albion St | 07:46 | 08:46 | 09:46 | 10:46 | 11:46 | 12:46 | 13:46 | 14:46 | 15:46 | 16:46 | 17:46 |
| C | Chapel St at Phillip St | 07:52 | 08:52 | 09:52 | 10:52 | 11:52 | 12:52 | 13:52 | 14:52 | 15:52 | 16:52 | 17:52 |
| D | Lakemba Station, Haldon St | 07:56 | 08:56 | 09:56 | 10:56 | 11:56 | 12:56 | 13:56 | 14:56 | 15:56 | 16:56 | 17:56 |
| E | Punchbowl Rd before Juno Pde | 08:02 | 09:02 | 10:02 | 11:02 | 12:02 | 13:02 | 14:02 | 15:02 | 16:02 | 17:02 | 18:02 |
| F | Waterloo Rd before Wangee Rd, Greenacre | 08:07 | 09:07 | 10:07 | 11:07 | 12:07 | 13:07 | 14:07 | 15:07 | 16:07 | 17:07 | 18:07 |
| G | Hillcrest Ave at Mimosa Rd | 08:10 | 09:10 | 10:10 | 11:10 | 12:10 | 13:10 | 14:10 | 15:10 | 16:10 | 17:10 | 18:10 |
| H | Bankstown Central, Jacobs St | 08:16 | 09:16 | 10:16 | 11:16 | 12:16 | 13:16 | 14:16 | 15:16 | 16:16 | 17:16 | 18:16 |
| I | Bankstown Station, Stand C | 08:19 | 09:19 | 10:19 | 11:19 | 12:19 | 13:19 | 14:19 | 15:19 | 16:19 | 17:19 | 18:19 |

| Sunday & Public Holidays | | | | | | | | | | |
|-------------------------------------|--|------------|------------|------------|------------|------------|------------|------------|------------|------------|
| map ref | Route Number | 946 | 946 | 946 | 946 | 946 | 946 | 946 | 946 | 946 |
| A | Roselands Shopping Centre, Roseland Ave | 09:01 | 10:01 | 11:01 | 12:01 | 13:01 | 14:01 | 15:01 | 16:01 | 17:01 |
| B | Dreadnought St after Albion St | 09:06 | 10:06 | 11:06 | 12:06 | 13:06 | 14:06 | 15:06 | 16:06 | 17:06 |
| C | Chapel St at Phillip St | 09:12 | 10:12 | 11:12 | 12:12 | 13:12 | 14:12 | 15:12 | 16:12 | 17:12 |
| D | Lakemba Station, Haldon St | 09:16 | 10:16 | 11:16 | 12:16 | 13:16 | 14:16 | 15:16 | 16:16 | 17:16 |
| E | Punchbowl Rd before Juno Pde | 09:22 | 10:22 | 11:22 | 12:22 | 13:22 | 14:22 | 15:22 | 16:22 | 17:22 |
| F | Waterloo Rd before Wangee Rd, Greenacre | 09:27 | 10:27 | 11:27 | 12:27 | 13:27 | 14:27 | 15:27 | 16:27 | 17:27 |
| G | Hillcrest Ave at Mimosa Rd | 09:30 | 10:30 | 11:30 | 12:30 | 13:30 | 14:30 | 15:30 | 16:30 | 17:30 |
| H | Bankstown Central, Jacobs St | 09:36 | 10:36 | 11:36 | 12:36 | 13:36 | 14:36 | 15:36 | 16:36 | 17:36 |
| I | Bankstown Station, Stand C | 09:39 | 10:39 | 11:39 | 12:39 | 13:39 | 14:39 | 15:39 | 16:39 | 17:39 |

Bankstown to Roselands

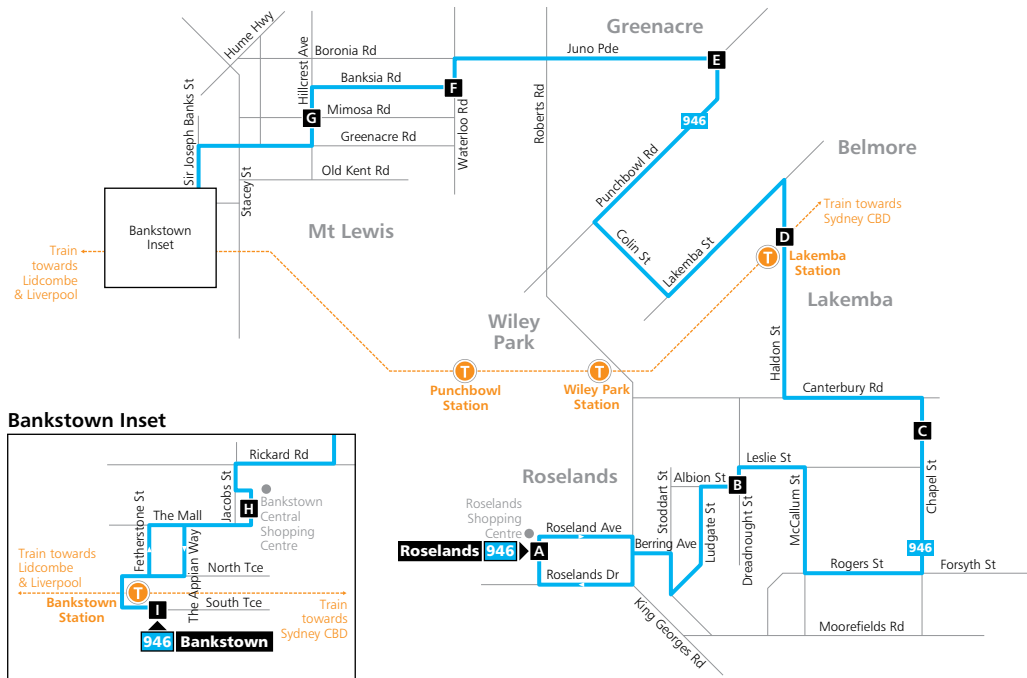
| Monday to Friday | | | | | | | | | | | | |
|------------------|---|-------|-------|-------|-------|-------|-------|-------|-------|-------|-------|-------|
| map ref | Route Number | 946 | 946 | 946 | 946 | 946 | 946 | 946 | 946 | 946 | 946 | 946 |
| I | Bankstown Station, Stand E | 06:30 | 07:00 | 07:30 | 08:00 | 08:30 | 09:00 | 09:30 | 10:00 | 10:30 | 11:00 | 11:30 |
| H | Bankstown Central, Stand 1 | 06:33 | 07:03 | 07:33 | 08:03 | 08:33 | 09:03 | 09:33 | 10:03 | 10:33 | 11:03 | 11:33 |
| G | Hillcrest Ave at Mimosa Rd | 06:39 | 07:09 | 07:39 | 08:09 | 08:39 | 09:09 | 09:39 | 10:09 | 10:39 | 11:09 | 11:39 |
| F | Waterloo Rd before Boronia Rd, Greenacre | 06:42 | 07:12 | 07:42 | 08:12 | 08:42 | 09:12 | 09:42 | 10:12 | 10:42 | 11:12 | 11:42 |
| E | Punchbowl Rd at Yerrick St | 06:47 | 07:18 | 07:48 | 08:18 | 08:48 | 09:17 | 09:47 | 10:17 | 10:47 | 11:17 | 11:47 |
| D | Lakemba Station, Haldon St | 06:53 | 07:24 | 07:54 | 08:24 | 08:54 | 09:23 | 09:53 | 10:23 | 10:53 | 11:23 | 11:53 |
| C | Chapel St after Allegra Ave | 06:57 | 07:29 | 07:59 | 08:29 | 08:59 | 09:27 | 09:57 | 10:27 | 10:57 | 11:27 | 11:57 |
| B | Dreadnought St at Leslie St | 07:02 | 07:35 | 08:05 | 08:35 | 09:05 | 09:32 | 10:02 | 10:32 | 11:02 | 11:32 | 12:02 |
| A | Roselands Shopping Centre, Roseland Ave | 07:08 | 07:41 | 08:11 | 08:41 | 09:11 | 09:38 | 10:08 | 10:38 | 11:08 | 11:38 | 12:08 |

| Monday to Friday (continued...) | | | | | | | | | | | | |
|---------------------------------|---|-------|-------|-------|-------|-------|-------|-------|-------|-------|-------|-------|
| map ref | Route Number | 946 | 946 | 946 | 946 | 946 | 946 | 946 | 946 | 946 | 946 | 946 |
| I | Bankstown Station, Stand E | 12:00 | 12:30 | 13:00 | 13:30 | 14:00 | 14:30 | 15:00 | 15:30 | 16:00 | 16:30 | 17:00 |
| H | Bankstown Central, Stand 1 | 12:03 | 12:33 | 13:03 | 13:33 | 14:03 | 14:33 | 15:03 | 15:33 | 16:03 | 16:33 | 17:03 |
| G | Hillcrest Ave at Mimosa Rd | 12:09 | 12:39 | 13:09 | 13:39 | 14:09 | 14:39 | 15:09 | 15:39 | 16:09 | 16:39 | 17:09 |
| F | Waterloo Rd before Boronia Rd, Greenacre | 12:12 | 12:42 | 13:12 | 13:42 | 14:12 | 14:42 | 15:12 | 15:42 | 16:12 | 16:42 | 17:12 |
| E | Punchbowl Rd at Yerrick St | 12:17 | 12:47 | 13:17 | 13:47 | 14:17 | 14:47 | 15:17 | 15:47 | 16:18 | 16:48 | 17:18 |
| D | Lakemba Station, Haldon St | 12:23 | 12:53 | 13:23 | 13:53 | 14:23 | 14:53 | 15:23 | 15:53 | 16:24 | 16:54 | 17:24 |
| C | Chapel St after Allegra Ave | 12:27 | 12:57 | 13:27 | 13:57 | 14:27 | 14:57 | 15:27 | 15:57 | 16:29 | 16:59 | 17:29 |
| B | Dreadnought St at Leslie St | 12:32 | 13:02 | 13:32 | 14:02 | 14:32 | 15:02 | 15:32 | 16:02 | 16:35 | 17:05 | 17:35 |
| A | Roselands Shopping Centre, Roseland Ave | 12:38 | 13:08 | 13:38 | 14:08 | 14:38 | 15:08 | 15:38 | 16:08 | 16:41 | 17:11 | 17:41 |

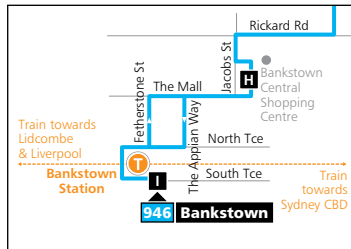
| Monday to Friday (continued...) | | | | |
|---------------------------------|---|-------|-------|-------|
| map ref | Route Number | 946 | 946 | 946 |
| I | Bankstown Station, Stand E | 17:30 | 18:00 | 18:30 |
| H | Bankstown Central, Stand 1 | 17:33 | 18:03 | 18:33 |
| G | Hillcrest Ave at Mimosa Rd | 17:39 | 18:09 | 18:39 |
| F | Waterloo Rd before Boronia Rd, Greenacre | 17:42 | 18:12 | 18:42 |
| E | Punchbowl Rd at Yerrick St | 17:48 | 18:18 | 18:47 |
| D | Lakemba Station, Haldon St | 17:54 | 18:24 | 18:53 |
| C | Chapel St after Allegra Ave | 17:59 | 18:29 | 18:57 |
| B | Dreadnought St at Leslie St | 18:05 | 18:35 | 19:02 |
| A | Roselands Shopping Centre, Roseland Ave | 18:11 | 18:41 | 19:08 |

| Saturday | | | | | | | | | | | | |
|-----------------|---|------------|------------|------------|------------|------------|------------|------------|------------|------------|------------|------------|
| map ref | Route Number | 946 | 946 | 946 | 946 | 946 | 946 | 946 | 946 | 946 | 946 | 946 |
| I | Bankstown Station, Stand E | 08:27 | 09:27 | 10:27 | 11:27 | 12:27 | 13:27 | 14:27 | 15:27 | 16:27 | 17:27 | 18:27 |
| H | Bankstown Central, Stand 1 | 08:30 | 09:30 | 10:30 | 11:30 | 12:30 | 13:30 | 14:30 | 15:30 | 16:30 | 17:30 | 18:30 |
| G | Hillcrest Ave at Mimosa Rd | 08:36 | 09:36 | 10:36 | 11:36 | 12:36 | 13:36 | 14:36 | 15:36 | 16:36 | 17:36 | 18:36 |
| F | Waterloo Rd before Boronia Rd, Greenacre | 08:39 | 09:39 | 10:39 | 11:39 | 12:39 | 13:39 | 14:39 | 15:39 | 16:39 | 17:39 | 18:39 |
| E | Punchbowl Rd at Yerrick St | 08:44 | 09:44 | 10:44 | 11:44 | 12:44 | 13:44 | 14:44 | 15:44 | 16:44 | 17:44 | 18:44 |
| D | Lakemba Station, Haldon St | 08:50 | 09:50 | 10:50 | 11:50 | 12:50 | 13:50 | 14:50 | 15:50 | 16:50 | 17:50 | 18:50 |
| C | Chapel St after Allegra Ave | 08:54 | 09:54 | 10:54 | 11:54 | 12:54 | 13:54 | 14:54 | 15:54 | 16:54 | 17:54 | 18:54 |
| B | Dreadnought St at Leslie St | 08:59 | 09:59 | 10:59 | 11:59 | 12:59 | 13:59 | 14:59 | 15:59 | 16:59 | 17:59 | 18:59 |
| A | Roselands Shopping Centre, Roseland Ave | 09:05 | 10:05 | 11:05 | 12:05 | 13:05 | 14:05 | 15:05 | 16:05 | 17:05 | 18:05 | 19:05 |

| Sunday & Public Holidays | | | | | | | | | | |
|-------------------------------------|---|------------|------------|------------|------------|------------|------------|------------|------------|------------|
| map ref | Route Number | 946 | 946 | 946 | 946 | 946 | 946 | 946 | 946 | 946 |
| I | Bankstown Station, Stand E | 08:47 | 09:47 | 10:47 | 11:47 | 12:47 | 13:47 | 14:47 | 15:47 | 16:47 |
| H | Bankstown Central, Stand 1 | 08:50 | 09:50 | 10:50 | 11:50 | 12:50 | 13:50 | 14:50 | 15:50 | 16:50 |
| G | Hillcrest Ave at Mimosa Rd | 08:56 | 09:56 | 10:56 | 11:56 | 12:56 | 13:56 | 14:56 | 15:56 | 16:56 |
| F | Waterloo Rd before Boronia Rd, Greenacre | 08:59 | 09:59 | 10:59 | 11:59 | 12:59 | 13:59 | 14:59 | 15:59 | 16:59 |
| E | Punchbowl Rd at Yerrick St | 09:04 | 10:04 | 11:04 | 12:04 | 13:04 | 14:04 | 15:04 | 16:04 | 17:04 |
| D | Lakemba Station, Haldon St | 09:10 | 10:10 | 11:10 | 12:10 | 13:10 | 14:10 | 15:10 | 16:10 | 17:10 |
| C | Chapel St after Allegra Ave | 09:14 | 10:14 | 11:14 | 12:14 | 13:14 | 14:14 | 15:14 | 16:14 | 17:14 |
| B | Dreadnought St at Leslie St | 09:19 | 10:19 | 11:19 | 12:19 | 13:19 | 14:19 | 15:19 | 16:19 | 17:19 |
| A | Roselands Shopping Centre, Roseland Ave | 09:25 | 10:25 | 11:25 | 12:25 | 13:25 | 14:25 | 15:25 | 16:25 | 17:25 |



Bankstown Inset



Legend

- Bus route
- 946 Bus route number
- A Timing point
- T Train line/station