

450

B

Hurstville to Strathfield

servicing Beverly Hills, Roselands,
Lakemba & Belfield



How to use this timetable

This timetable provides a snap shot of service information in 24-hour time (e.g. 5am = 05:00, 5pm = 17:00). Information contained in this timetable is subject to change without notice. Please note that timetables do not include minor stops, additional trips for special events, short term changes, holiday timetable changes, real-time information or any disruption alerts.

For the most up-to-date times, use the Trip Planner or Departures on transportnsw.info

Real-time trip planning


You can plan your trip with real-time information using the Trip Planner or Departures on transportnsw.info or by downloading travel apps on your smartphone or tablet.

The Trip Planner, Departures and travel apps offer various features:

- favourite your regular trips
- see where your service is on the route
- get estimated pick up and arrival times
- receive service updates
- find nearby stations, stops, wharves and routes
- check accessibility information.

Find the latest apps at transportnsw.info/apps

Accessible services

All new buses are wheelchair-accessible with low-level floors and space for wheelchairs, prams or strollers. Look for the  symbol in this timetable. Some older buses may not have all the features you need. There will be more accessible services as older buses are replaced.

We try to make sure accessible buses run as intended. If an accessible bus is not available for a scheduled route, we apologise for the inconvenience.

Who is providing my bus services?

The bus services shown in this timetable are run by Punchbowl Bus Company.

Fares

To travel on public transport in Sydney and surrounding regions, an Opal card is the cheapest and easiest ticket option.

An Opal card is a smartcard you keep and reuse. You put credit onto the card then tap on and tap off to pay your fares throughout Sydney, the Blue Mountains, Central Coast, Hunter and Illawarra, along with Intercity Trains in the Southern Highlands and South Coast.

Fares are based on:

- the type of Opal card you use
- the distance you travel from tap on to tap off
- the mode of transport you choose
- any Opal benefits such as discounts and capped fares that apply.

Find out about Opal fares and benefits at transportnsw.info/opal

Which Opal card is right for you?


Adult – For customers 16 years and over who are not entitled to any concessions.

Child/Youth – For children aged 4-15 and eligible secondary students.

Gold Senior/Pensioner – For eligible NSW and interstate seniors, pensioners, war widows/ers and asylum seekers.

Concession – For eligible tertiary students, job seekers, apprentices and trainees.

How to apply

You can get an Adult and Child/Youth Opal cards over the counter at thousands of Opal retailers that display the Opal sign . To find your nearest retailer or order online, visit transportnsw.info/opal

If you are eligible to travel with concession fares you can apply for a Gold Senior/Pensioner or Concession Opal card. Visit transportnsw.info/opal or call **13 67 25 (13 OPAL)** for more information.

Valid from: 26/11/2017

NOTE: Information is correct as of the above date. For the most up-to-date times, use the Trip Planner on transportnsw.info

Explanation of definitions and symbols

d

From Canarys Rd bus operates via King Georges Rd direct to Beverly Hills omitting Roselands Shopping Centre.



Wheelchair Accessible.

Timing points

- A** Westfield Hurstville, Park Rd
- B** Westfield Hurstville, Cross St
- C** Hurstville Station, Stand B
- D** Beverly Hills, King Georges Rd
- E** Roselands Shopping Centre, Roseland Ave
- F** Lakemba, Haldon St
- G** Punchbowl Rd, Belfield
- H** The Boulevard
- I** Strathfield Station, Albert Rd, Stand F

Hurstville to Strathfield

Monday to Friday												
map ref	Route Number	450	450	450	450	450	450	450	450	450	450	450
B	Westfield Hurstville, Cross St	–	–	05:55	06:10	06:25	06:40	06:55	07:10	07:25	07:40	07:55
C	Hurstville Station, Stand B	–	–	05:57	06:12	06:27	06:42	06:57	07:12	07:27	07:42	07:57
D	Beverly Hills Girls High School, King Georges Rd	–	–	06:07	06:22	06:37	06:52	07:07	07:22	07:37	07:52	08:07
E	Roselands Shopping Centre, Roseland Ave	05:29	05:59	06:14	06:29	06:44	06:59	07:14	07:29	07:44	07:59	08:14
F	Lakemba Station, Haldon St	05:37	06:07	06:24	06:39	06:54	07:09	07:24	07:39	07:54	08:09	08:24
G	Punchbowl Rd at Water St, Belfield	05:47	06:17	06:35	06:50	07:05	07:20	07:35	07:50	08:05	08:20	08:35
H	The Boulevarde opp Liverpool Rd	05:53	06:23	06:42	06:57	07:12	07:27	07:42	07:57	08:12	08:27	08:42
I	Strathfield Station, Albert Rd, Stand F	05:59	06:29	06:49	07:04	07:19	07:34	07:49	08:04	08:19	08:34	08:49

Monday to Friday (continued...)												
map ref	Route Number	450	450	450	450	450	450	450	450	450	450	450
B	Westfield Hurstville, Cross St	08:25	08:55	09:25	09:55	10:25	10:55	11:25	11:55	12:25	12:55	13:25
C	Hurstville Station, Stand B	08:27	08:57	09:27	09:57	10:27	10:57	11:27	11:57	12:27	12:57	13:27
D	Beverly Hills Girls High School, King Georges Rd	08:37	09:07	09:37	10:07	10:37	11:07	11:37	12:07	12:37	13:07	13:37
E	Roselands Shopping Centre, Roseland Ave	08:44	09:13	09:43	10:13	10:43	11:13	11:43	12:13	12:43	13:13	13:43
F	Lakemba Station, Haldon St	08:54	09:22	09:52	10:22	10:52	11:22	11:52	12:22	12:52	13:22	13:52
G	Punchbowl Rd at Water St, Belfield	09:05	09:31	10:01	10:31	11:01	11:31	12:01	12:31	13:01	13:31	14:01
H	The Boulevarde opp Liverpool Rd	09:12	09:37	10:07	10:37	11:07	11:37	12:07	12:37	13:07	13:37	14:07
I	Strathfield Station, Albert Rd, Stand F	09:19	09:44	10:14	10:44	11:14	11:44	12:14	12:44	13:14	13:44	14:14

Hurstville to Strathfield


Monday to Friday (continued...)												
<small>map ref</small>	Route Number	450	450	450	450	450	450	450	450	450	450	450
B	Westfield Hurstville, Cross St	13:55	14:25	14:55	15:10	15:25	15:40	15:55	16:10	16:25	16:40	16:55
C	Hurstville Station, Stand B	13:57	14:27	14:57	15:12	15:27	15:42	15:57	16:12	16:27	16:42	16:57
D	Beverly Hills Girls High School, King Georges Rd	14:07	14:37	15:07	15:22	15:37	15:52	16:07	16:22	16:37	16:52	17:07
E	Roselands Shopping Centre, Roseland Ave	14:13	14:43	15:14	15:29	15:44	15:59	16:14	16:29	16:44	16:59	17:14
F	Lakemba Station, Haldon St	14:22	14:52	15:24	15:39	15:54	16:09	16:24	16:39	16:54	17:09	17:24
G	Punchbowl Rd at Water St, Belfield	14:31	15:01	15:35	15:50	16:05	16:20	16:35	16:50	17:05	17:20	17:35
H	The Boulevarde opp Liverpol Rd	14:37	15:07	15:42	15:57	16:12	16:27	16:42	16:57	17:12	17:27	17:42
I	Strathfield Station, Albert Rd, Stand F	14:44	15:14	15:49	16:04	16:19	16:34	16:49	17:04	17:19	17:34	17:49












Monday to Friday (continued...)												
<small>map ref</small>	Route Number	450	450	450	450	450	450	450	450	450	450	450
B	Westfield Hurstville, Cross St	17:10	17:25	17:40	17:55	18:10	18:40	19:10	19:40	20:10	20:40	21:10
C	Hurstville Station, Stand B	17:12	17:27	17:42	17:57	18:12	18:42	19:12	19:42	20:12	20:42	21:12
D	Beverly Hills Girls High School, King Georges Rd	17:22	17:37	17:52	18:07	18:22	18:51	19:21	19:51	20:21	20:51	21:21
E	Roselands Shopping Centre, Roseland Ave	17:29	17:44	17:59	18:14	18:28	18:57	19:27	19:57	20:27	20:57	21:27
F	Lakemba Station, Haldon St	17:39	17:54	18:09	18:24	18:37	19:05	19:35	20:05	20:35	21:05	21:35
G	Punchbowl Rd at Water St, Belfield	17:50	18:05	18:20	18:35	18:46	19:13	19:43	20:13	20:43	21:13	21:43
H	The Boulevarde opp Liverpol Rd	17:57	18:12	18:27	18:42	18:52	19:19	19:49	20:19	20:49	21:19	21:49
I	Strathfield Station, Albert Rd, Stand F	18:04	18:19	18:34	18:49	18:59	19:24	19:54	20:24	20:54	21:24	21:54

Hurstville to Strathfield

Saturday												
map ref	Route Number	450	450	450	450	450	450	450	450	450	450	450
B	Westfield Hurstville, Cross St	–	06:55	07:48	–	08:48	09:18	09:48	10:18	10:48	11:18	11:48
C	Hurstville Station, Stand B	–	06:57	07:50	–	08:50	09:20	09:50	10:20	10:50	11:20	11:50
D	Beverly Hills Girls High School, King Georges Rd	–	07:06	08:00	–	09:00	09:30	10:00	10:30	11:00	11:30	12:00
E	Roselands Shopping Centre, Roseland Ave	06:12	07:12	08:06	08:36	09:06	09:36	10:06	10:36	11:06	11:36	12:06
F	Lakemba Station, Haldon St	06:20	07:20	08:15	08:45	09:15	09:45	10:15	10:45	11:15	11:45	12:15
G	Punchbowl Rd at Water St, Belfield	06:28	07:28	08:24	08:54	09:24	09:54	10:24	10:54	11:24	11:54	12:24
H	The Boulevarde opp Liverpol Rd	06:35	07:35	08:30	09:00	09:30	10:00	10:30	11:00	11:30	12:00	12:30
I	Strathfield Station, Albert Rd, Stand F	06:40	07:40	08:37	09:07	09:37	10:07	10:37	11:07	11:37	12:07	12:37

Saturday (continued...)												
map ref	Route Number	450	450	450	450	450	450	450	450	450	450	450
B	Westfield Hurstville, Cross St	12:18	12:48	13:18	13:48	14:18	14:48	15:18	15:48	16:18	16:48	17:48
C	Hurstville Station, Stand B	12:20	12:50	13:20	13:50	14:20	14:50	15:20	15:50	16:20	16:50	17:50
D	Beverly Hills Girls High School, King Georges Rd	12:30	13:00	13:30	14:00	14:30	15:00	15:30	16:00	16:30	17:00	18:00
E	Roselands Shopping Centre, Roseland Ave	12:36	13:06	13:36	14:06	14:36	15:06	15:36	16:06	–	17:06	18:06
F	Lakemba Station, Haldon St	12:45	13:15	13:45	14:15	14:45	15:15	15:45	16:15	–	17:15	18:15
G	Punchbowl Rd at Water St, Belfield	12:54	13:24	13:54	14:24	14:54	15:24	15:54	16:24	–	17:24	18:24
H	The Boulevarde opp Liverpol Rd	13:00	13:30	14:00	14:30	15:00	15:30	16:00	16:30	–	17:30	18:30
I	Strathfield Station, Albert Rd, Stand F	13:07	13:37	14:07	14:37	15:07	15:37	16:07	16:37	–	17:37	18:37

Saturday (continued...)		
<small>map ref</small>	Route Number	450
B	Westfield Hurstville, Cross St	18:48
C	Hurstville Station, Stand B	18:50
D	Beverly Hills Girls High School, King Georges Rd	18:59
E	Roselands Shopping Centre, Roseland Ave	19:05
F	Lakemba Station, Haldon St	19:13
G	Punchbowl Rd at Water St, Belfield	19:21
H	The Boulevarde opp Liverpool Rd	19:28
I	Strathfield Station, Albert Rd, Stand F	19:33

Sunday & Public Holidays												
<small>map ref</small>	Route Number	450	450	450	450	450	450	450	450	450	450	450
B	Westfield Hurstville, Cross St	08:04	09:04	10:04	11:04	12:04	13:04	14:04	15:04	16:04	17:04	18:04
C	Hurstville Station, Stand B	08:06	09:06	10:06	11:06	12:06	13:06	14:06	15:06	16:06	17:06	18:06
D	Beverly Hills Girls High School, King Georges Rd	08:16	09:16	10:16	11:16	12:16	13:16	14:16	15:16	16:16	17:16	18:16
E	Roselands Shopping Centre, Roseland Ave	08:22	09:22	10:22	11:22	12:22	13:22	14:22	15:22	16:22	17:22	18:22
F	Lakemba Station, Haldon St	08:30	09:30	10:30	11:30	12:30	13:30	14:30	15:30	16:30	17:30	18:30
G	Punchbowl Rd at Water St, Belfield	08:39	09:39	10:39	11:39	12:39	13:39	14:39	15:39	16:39	17:39	–
H	The Boulevarde opp Liverpool Rd	08:47	09:47	10:47	11:47	12:47	13:47	14:47	15:47	16:47	17:47	–
I	Strathfield Station, Albert Rd, Stand F	08:53	09:53	10:53	11:53	12:53	13:53	14:53	15:53	16:53	17:53	–

Strathfield to Hurstville

Monday to Friday												
map ref	Route Number	450	450	450	450	450	450	450	450	450	450	450
I	Strathfield Station, Albert Rd, Stand F	–	–	06:04	06:34	06:59	07:14	07:29	07:44	07:59	08:14	08:29
H	The Boulevarde opp Hunter St	–	–	06:09	06:39	07:05	07:20	07:35	07:50	08:05	08:20	08:35
G	Punchbowl Rd at Burwood Rd, Belfield	–	–	06:14	06:44	07:12	07:27	07:42	07:57	08:12	08:27	08:42
F	Haldon St at The Boulevarde, Lakemba	–	–	06:23	06:53	07:22	07:37	07:52	08:07	08:22	08:37	08:52
E	Roselands Shopping Centre, Roseland Ave	–	06:02	06:32	07:03	07:33	07:48	08:03	08:18	08:33	08:48	09:03
D	Beverly Hills Station, King Georges Rd	05:38	06:08	06:38	07:09	07:40	07:55	08:10	08:25	08:40	08:55	09:10
A	Westfield Hurstville, Park Rd	05:48	06:19	06:49	07:21	07:53	08:08	08:23	08:38	08:53	09:08	09:23

Monday to Friday (continued...)												
map ref	Route Number	450	450	450	450	450	450	450	450	450	450	450
I	Strathfield Station, Albert Rd, Stand F	08:44	08:59	09:25	09:55	10:25	10:55	11:25	11:55	12:25	12:55	13:25
H	The Boulevarde opp Hunter St	08:50	09:05	09:31	10:01	10:31	11:01	11:31	12:01	12:31	13:01	13:31
G	Punchbowl Rd at Burwood Rd, Belfield	08:57	09:11	09:37	10:07	10:37	11:07	11:37	12:07	12:37	13:07	13:37
F	Haldon St at The Boulevarde, Lakemba	09:07	09:20	09:46	10:16	10:46	11:16	11:46	12:16	12:46	13:16	13:46
E	Roselands Shopping Centre, Roseland Ave	09:18	09:30	09:56	10:26	10:56	11:26	11:56	12:26	12:56	13:26	13:56
D	Beverly Hills Station, King Georges Rd	09:25	09:36	10:02	10:32	11:02	11:32	12:02	12:32	13:02	13:32	14:02
A	Westfield Hurstville, Park Rd	09:38	09:48	10:14	10:44	11:14	11:44	12:14	12:44	13:14	13:44	14:14

Strathfield to Hurstville

Monday to Friday (continued...)												
<small>map ref</small>	Route Number	450	450	450	450	450	450	450	450	450	450	450
I	Strathfield Station, Albert Rd, Stand F	13:55	14:25	14:55	15:25	15:44	15:59	16:14	16:29	16:44	16:59	17:14
H	The Boulevarde opp Hunter St	14:01	14:31	15:01	15:31	15:50	16:05	16:20	16:35	16:50	17:05	17:20
G	Punchbowl Rd at Burwood Rd, Belfield	14:07	14:37	15:08	15:38	15:57	16:12	16:27	16:42	16:57	17:12	17:27
F	Haldon St at The Boulevarde, Lakemba	14:16	14:46	15:18	15:48	16:07	16:22	16:37	16:52	17:07	17:22	17:37
E	Roselands Shopping Centre, Roseland Ave	14:26	14:57	15:29	15:59	16:18	16:33	16:48	17:03	17:18	17:33	17:48
D	Beverly Hills Station, King Georges Rd	14:32	15:04	15:36	16:06	16:25	16:40	16:55	17:10	17:25	17:40	17:55
A	Westfield Hurstville, Park Rd	14:44	15:17	15:49	16:19	16:38	16:53	17:08	17:23	17:38	17:53	18:08

Monday to Friday (continued...)												
<small>map ref</small>	Route Number	450	450	450	450	450	450	450	450	450	450	450
I	Strathfield Station, Albert Rd, Stand F	17:29	17:44	17:59	18:14	18:29	18:44	18:59	19:29	19:59	20:29	20:59
H	The Boulevarde opp Hunter St	17:35	17:50	18:05	18:20	18:35	18:50	19:04	19:34	20:04	20:34	21:04
G	Punchbowl Rd at Burwood Rd, Belfield	17:42	17:57	18:12	18:27	18:41	18:56	19:10	19:40	20:10	20:40	21:10
F	Haldon St at The Boulevarde, Lakemba	17:52	18:07	18:22	18:37	18:50	19:05	19:18	19:48	20:18	20:48	21:18
E	Roselands Shopping Centre, Roseland Ave	18:03	18:18	18:33	18:48	18:59	19:14	19:27	19:57	20:27	20:57	21:27
D	Beverly Hills Station, King Georges Rd	18:10	18:25	18:40	18:55	19:05	–	19:33	20:03	20:33	21:03	21:33
A	Westfield Hurstville, Park Rd	18:23	18:38	18:53	19:08	19:15	–	19:43	20:13	20:43	–	–

Strathfield to Hurstville

Monday to Friday (continued...)			
<small>map ref</small>	Route Number	450	450
I	Strathfield Station, Albert Rd, Stand F	21:29	21:59
H	The Boulevarde opp Hunter St	21:34	22:04
G	Punchbowl Rd at Burwood Rd, Belfield	21:40	22:10
F	Haldon St at The Boulevarde, Lakemba	21:48	22:18
E	Roselands Shopping Centre, Roseland Ave	d	d
D	Beverly Hills Station, King Georges Rd	21:59	22:29
A	Westfield Hurstville, Park Rd	-	-

Saturday												
<small>map ref</small>	Route Number	450	450	450	450	450	450	450	450	450	450	450
I	Strathfield Station, Albert Rd, Stand F	-	06:45	07:45	-	08:45	09:15	09:45	10:15	10:45	11:15	11:45
H	The Boulevarde opp Hunter St	-	06:50	07:50	-	08:51	09:21	09:51	10:21	10:51	11:21	11:51
G	Punchbowl Rd at Burwood Rd, Belfield	-	06:56	07:56	-	08:57	09:27	09:57	10:27	10:57	11:27	11:57
F	Haldon St at The Boulevarde, Lakemba	-	07:04	08:04	-	09:06	09:36	10:06	10:36	11:06	11:36	12:06
E	Roselands Shopping Centre, Roseland Ave	-	07:12	08:13	08:46	09:16	09:46	10:16	10:46	11:16	11:46	12:16
D	Beverly Hills Station, King Georges Rd	06:35	07:18	08:19	08:52	09:22	09:52	10:22	10:52	11:22	11:52	12:22
A	Westfield Hurstville, Park Rd	06:45	07:28	08:31	09:04	09:34	10:04	10:34	11:04	11:34	12:04	12:34

Strathfield to Hurstville

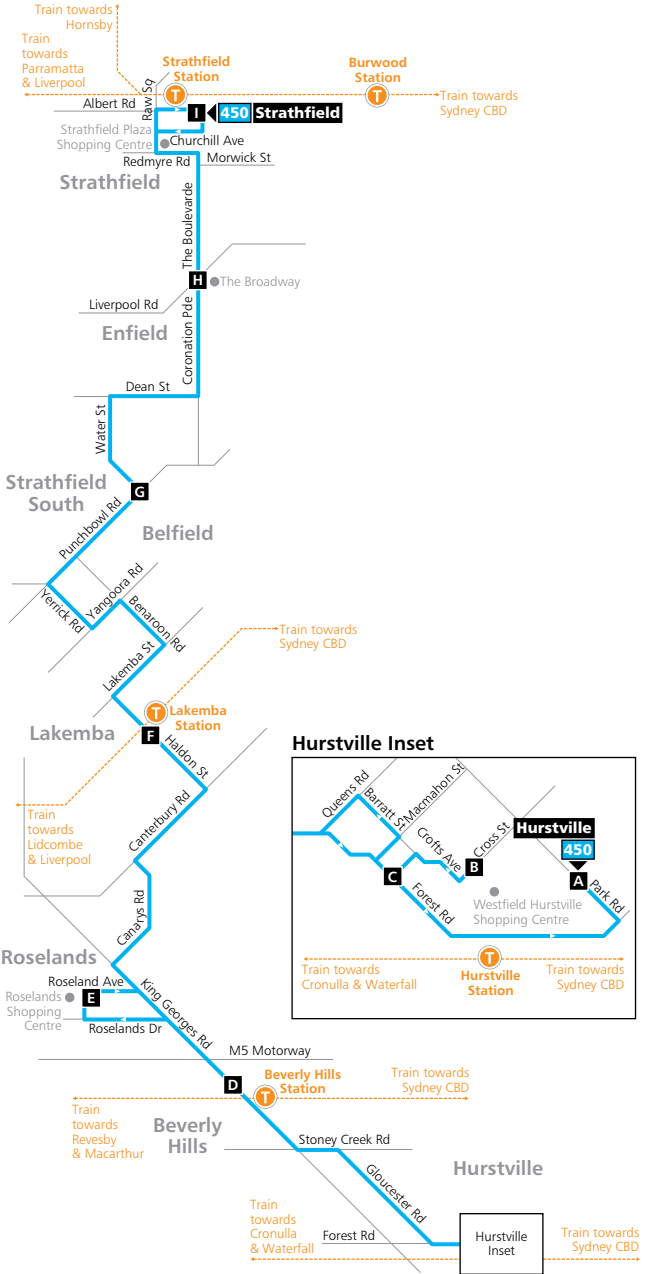
Saturday (continued...)												
map ref	Route Number	450	450	450	450	450	450	450	450	450	450	450
I	Strathfield Station, Albert Rd, Stand F	12:15	12:45	13:15	13:45	14:15	14:45	15:15	15:45	16:15	16:45	17:42
H	The Boulevarde opp Hunter St	12:21	12:51	13:21	13:51	14:21	14:51	15:21	15:51	16:21	16:51	17:48
G	Punchbowl Rd at Burwood Rd, Belfield	12:27	12:57	13:27	13:57	14:27	14:57	15:27	15:57	16:27	16:57	17:54
F	Haldon St at The Boulevarde, Lakemba	12:36	13:06	13:36	14:06	14:36	15:06	15:36	16:06	16:36	17:06	18:03
E	Roselands Shopping Centre, Roseland Ave	12:46	13:16	13:46	14:16	14:46	15:16	15:46	16:16	16:46	17:16	18:13
D	Beverly Hills Station, King Georges Rd	12:52	13:22	13:52	14:22	14:52	15:22	15:52	16:22	–	17:22	18:19
A	Westfield Hurstville, Park Rd	13:04	13:34	14:04	14:34	15:04	15:34	16:04	16:34	–	17:34	18:31

Saturday (continued...)			
map ref	Route Number	450	450
I	Strathfield Station, Albert Rd, Stand F	18:42	19:37
H	The Boulevarde opp Hunter St	18:47	19:42
G	Punchbowl Rd at Burwood Rd, Belfield	18:53	19:48
F	Haldon St at The Boulevarde, Lakemba	19:01	19:56
E	Roselands Shopping Centre, Roseland Ave	d	d
D	Beverly Hills Station, King Georges Rd	19:12	20:07
A	Westfield Hurstville, Park Rd	–	–

Sunday & Public Holidays												
<small>map ref</small>	Route Number	450	450	450	450	450	450	450	450	450	450	450
I	Strathfield Station , Albert Rd, Stand F	–	–	09:03	10:03	11:03	12:03	13:03	14:03	15:03	16:03	17:03
H	The Boulevarde opp Hunter St	–	–	09:09	10:09	11:09	12:09	13:09	14:09	15:09	16:09	17:09
G	Punchbowl Rd at Burwood Rd, Belfield	–	–	09:15	10:15	11:15	12:15	13:15	14:15	15:15	16:15	17:15
F	Haldon St at The Boulevarde, Lakemba	–	–	09:24	10:24	11:24	12:24	13:24	14:24	15:24	16:24	17:24
E	Roselands Shopping Centre , Roseland Ave	–	08:34	09:34	10:34	11:34	12:34	13:34	14:34	15:34	16:34	17:34
D	Beverly Hills Station , King Georges Rd	07:40	08:40	09:40	10:40	11:40	12:40	13:40	14:40	15:40	16:40	17:40
A	Westfield Hurstville , Park Rd	07:52	08:52	09:52	10:52	11:52	12:52	13:52	14:52	15:52	16:52	17:52

Sunday & Public Holidays (continued...)		
<small>map ref</small>	Route Number	450
I	Strathfield Station , Albert Rd, Stand F	18:03
H	The Boulevarde opp Hunter St	18:09
G	Punchbowl Rd at Burwood Rd, Belfield	18:15
F	Haldon St at The Boulevarde, Lakemba	18:24
E	Roselands Shopping Centre , Roseland Ave	18:34
D	Beverly Hills Station , King Georges Rd	18:40
A	Westfield Hurstville , Park Rd	–

Route 450



Legend

- Bus route
- Bus route number
- Timing point
- Train line/station

Diagrammatic Map
Not to Scale